

BIG SPRING TOWNSHIP

# INDEX

SCALE : 1" = 330'

SECTION	PAGE	SECTION	PAGE
1	1	19	19
2	2	20	20
3	3	21	21
4	4	22	22
5	5	23	23
6	6	24	24
7	7	25	25
8	8	26	26
9	9	27	27
10	10	28	28
11	11	29	29
12	12	30	30
13	13	31	31
14	14	32	32
15	15	33	33
16	16	34	34
17	17	35	35
18	18	36	36

PAGE ALVADA 37

PAGE SPRINGVILLE 38

PAGE ADRIAN 45

PAGE NEW RIEGEL 39-44

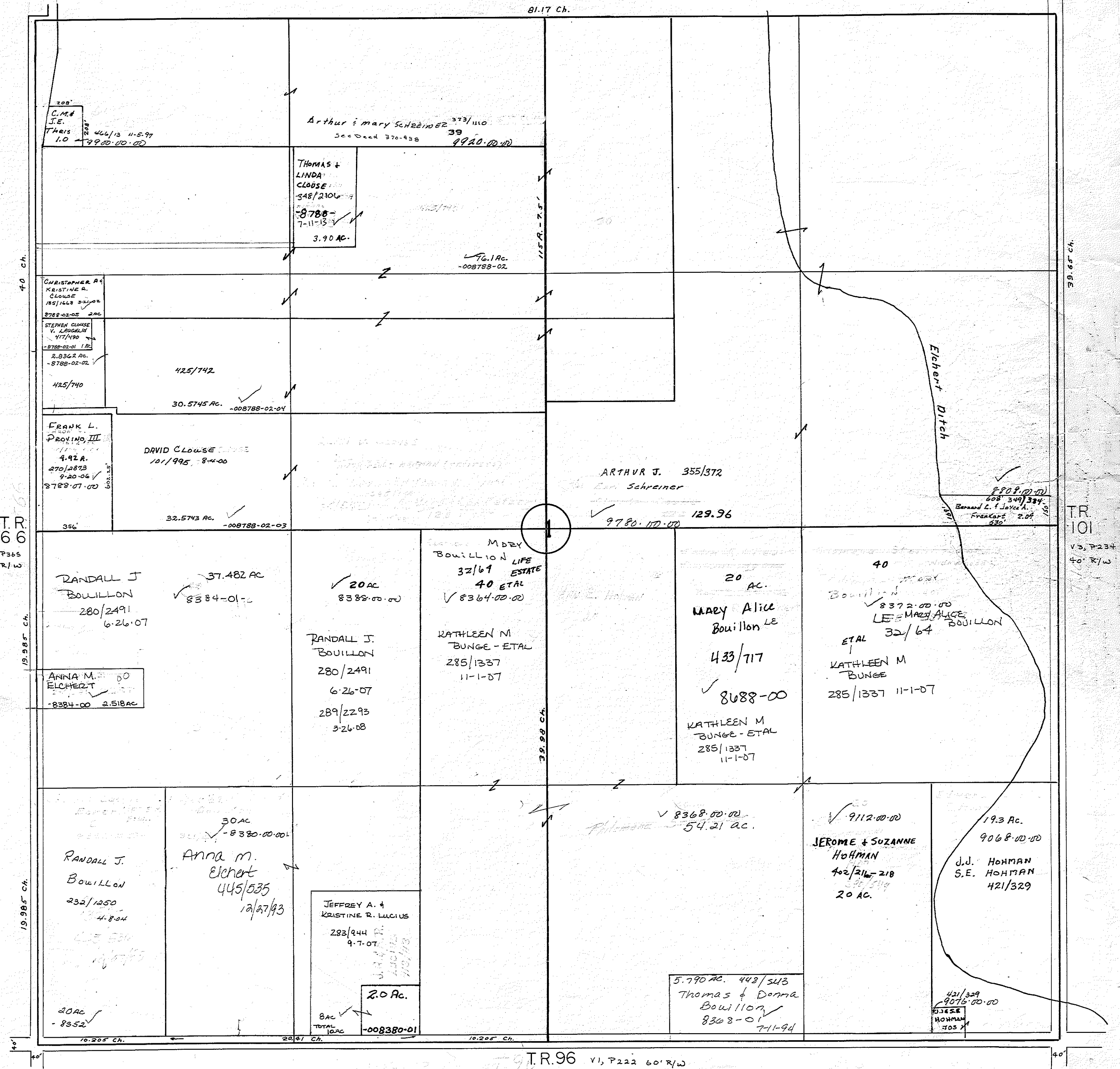
PAGE MID-WAY ADD. 46

PAGE SCENIC WOODS SUB-DIV. 11-A

Retired

BIG SPRING TOWNSHIP - R

1



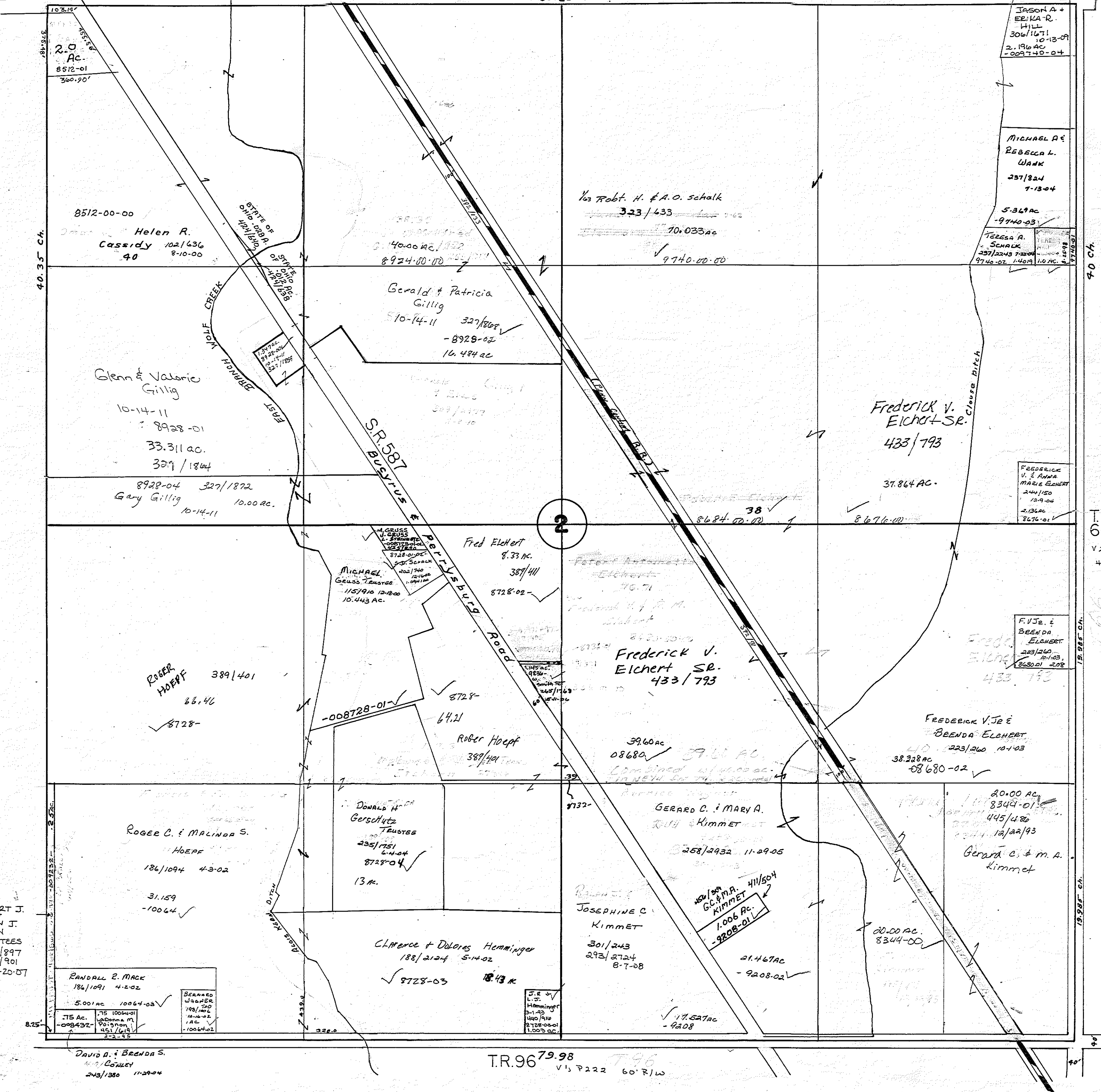
O.J. & H.R. Cassidy  
408/622

*Retired*

# BIG SPRING TOWNSHIP

2

80.23 Ch.



40.35 Ch.

40 Ch.

TR 60

V2, P365  
40' R/W

TR 60

V2, P365  
40' R/W

TR 60

V2, P365  
40' R/W

TR.96 79.98  
V1, P222 60' R/W

NORBERT J.  
HELEN J.  
KINN  
TRUSTEES  
278/897  
278/901  
4-20-07

RANDALL E. MACK  
186/1091 4-2-02  
5.001 ac 10064-03  
BERNARD  
WASHER  
198/1062  
1 ac  
10064-02

DAVID A. & BRENDA S.  
CONLEY  
203/1380 11-29-04

CLARENCE & DOLORES HEMMINGER  
188/2124 5-14-02  
18.43 ac

JOSEPHINE C.  
KIMMET  
301/243  
292/2724  
8-7-08

G.C. & M.A.  
KIMMET  
1.006 ac.  
-9208-01 L

GERARD C. & M.A.  
KIMMET  
258/2952 11-29-05

GERARD C. & M.A.  
KIMMET

FREDERICK V. JR &  
BRENDA EICHERT  
40 223/260 10-1-03  
38.228 ac  
-08680-02

F.V.Jr. &  
BRENDA  
EICHERT  
203/260  
10-1-03  
38.228 ac

FREDERICK  
V. & ANNA  
MARIE EICHERT  
244/150  
10-1-04  
2.136 ac  
-3676-01

FREDERICK V.  
EICHERT SR.  
433/793  
37.864 ac.

FREDERICK V.  
EICHERT SR.  
433/793  
39.60 ac  
08680

FRED EICHERT  
8.33 ac.  
389/411  
8728-02

ROBER HOEFT  
389/401  
66.46  
8728-

MICHAEL  
GROSS  
115/910 12-18-00  
10.443 ac.

DONALD H.  
GERSCHULTZ  
TRUSTEES  
235/1751  
6-11-04  
8728-04  
13 ac.

ROGER C. & MALINDA S.  
HOEFT  
186/1094 4-3-02  
31.159  
-10064

GLENN & VALERIE  
GILLIG  
10-14-11  
8928-01  
33.311 ac.  
309/1804

8928-04 327/1872  
GARY GILLIG 10-14-11 10.00 ac.

GERALD & PATRICIA  
GILLIG  
5-10-14-11 327/808  
-8928-02  
16.484 ac

1/2 ROBT. H. & A.O. SCHALK  
323/433  
70.033 ac  
9740.00-00

TERESA A.  
SCHALK  
257/2248 7-22-00  
37.46-02 110 ac.

MICHAEL & E.  
REBECCA L.  
WARD  
257/824  
7-13-04  
5.369 ac  
-97140-03

JASON A. &  
EELKA R.  
HILL  
306/1671  
10-13-09  
2.196 ac  
-009740-04

BIG SPRING TOWNSHIP

V 2, P 370 40' R/W T.R.100 81.11 Ch.

C. HAGER  
419/217  
1.03125 AC.

Retired  
9220.00.00

65001  
392  
393/315  
70  
8936.01.00

10 957/55  
458  
459/501  
70-19-95

RONALD E. SMITH TRD  
302/2087  
6-12-07  
009108-02  
6.0 AC

278/897  
278/901  
4-20-07

RONALD E. GERALD A.  
WILLIAM SMITH TRUSTEES  
260/1319  
4-5-05

CHRISTOPHER L. &  
JODY S. SCHALK  
257/1756  
10-28-05

EDWARD BURNS CO. PLEX  
KENNETH C. &  
REBECCA S. GILLIG  
217/2523  
7-29-03  
834524 AC  
8936.00.00

NORBERT J. JR & HELEN J  
KINN. TRUSTEES  
462/849  
5-6-97  
40 AC  
9908.00.00

73 AC  
9808.00.00

6.887 AC  
8936.02

40.48 Ch.

NORBERT J. JR & HELEN J  
KINN. TRUSTEES  
462/857  
5-6-97  
278/897  
278/901  
4-20-07  
70 AC  
9224.00.00

234/1485  
5-18-04

9912.00.00

Read established at a definite  
width of 40 ft. April 11, 1939 by  
order of County Commissioners.

T.R. 59  
V 5, P 245  
40' R/W

JEANNE M. REINHARDT  
MARK & AMY L.  
REINHARDT  
378/744  
118/386  
290/244  
1-10-01  
4-8-08

GREGORY & AMY  
HOLMAN  
132/832  
4-24-01  
8732-01  
2,175  
8932.00.00

10 AC  
9228.00.00

TIMOTHY & MARGARET L. SCHALK  
289/1355  
3-17-08  
72,109 AC.  
009336-(PARTIAL)

THEIS FARMS LIMITED  
9916.00.00  
234/1479  
5-18-04

78.89 AC - TOTAL  
462/861  
5-6-97  
9240.00.00

KENNETH C. &  
REBECCA S. GILLIG  
217/2523  
7-29-03  
9.258 AC

12.5 AC  
9716

NORBERT J. JR & HELEN J.  
KINN. TRUSTEES

278/897  
278/901  
4-20-07

308/2509  
12-24-09

Paul Theis Trust  
447/621  
5-12-94  
25.5 AC.  
009408

G. SCHALK  
417/665  
1.707 AC.  
009336-(PARTIAL)

T.J. & M.L. SCHALK  
289/1355  
3-17-08  
20.0 AC.  
009336-(PARTIAL)

6.184 AC.

CHRIS & IRENE  
SOWERS  
446/33  
11-7-97  
3.137 AC  
9916-01

DAVID & MARY JANE  
BOUILLON  
308/2512  
308/2514  
12-24-09

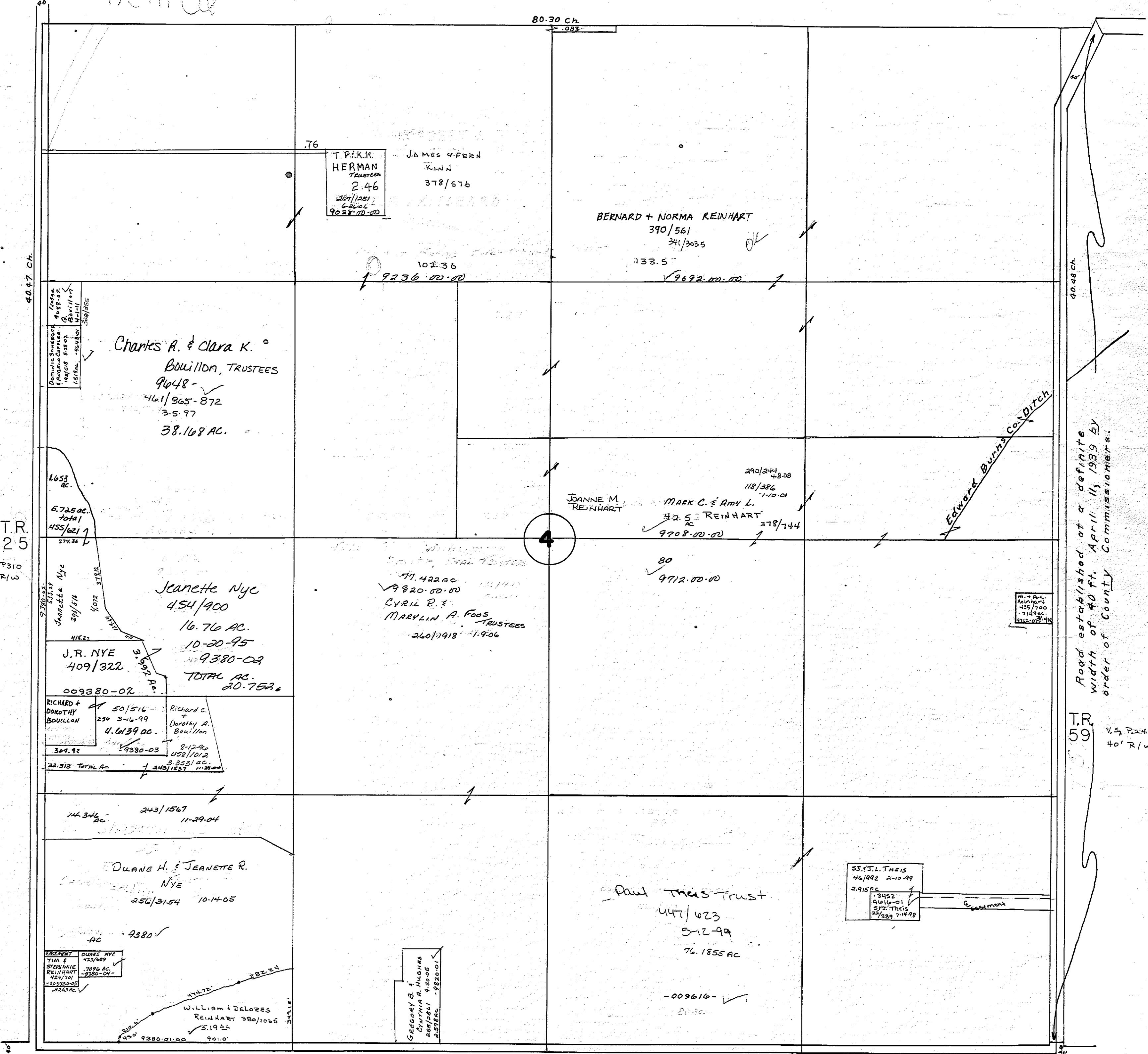
80.02 Ch. T.R. 96 V 6, P 222 60' R/W

Errors in page  
have not been  
made to be corrected

Retired

BIG SPRING TOWNSHIP

4



40.47 ch.

80.30 ch.

40.48 ch.

T.R. 25  
V2, P310  
40' R/W

Road established at a definite width of 40 ft. April 15, 1939 by order of County Commissioners.

T.R. 59  
V5, P246  
40' R/W

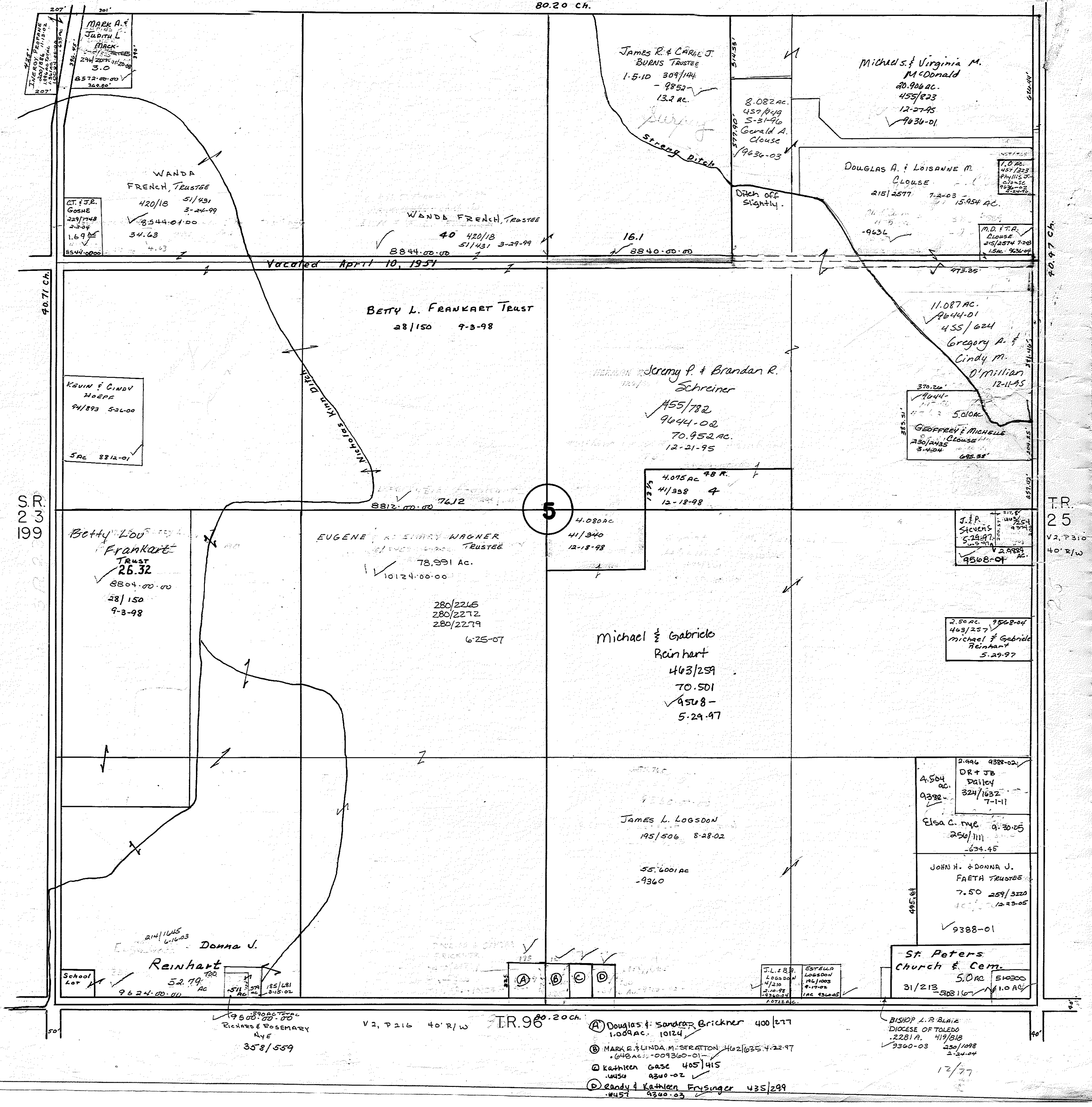
T.R. 96  
80.01 ch.  
V2, P216  
40' R/W

Retired

# BIG SPRING TOWNSHIP

5

80.20 ch.



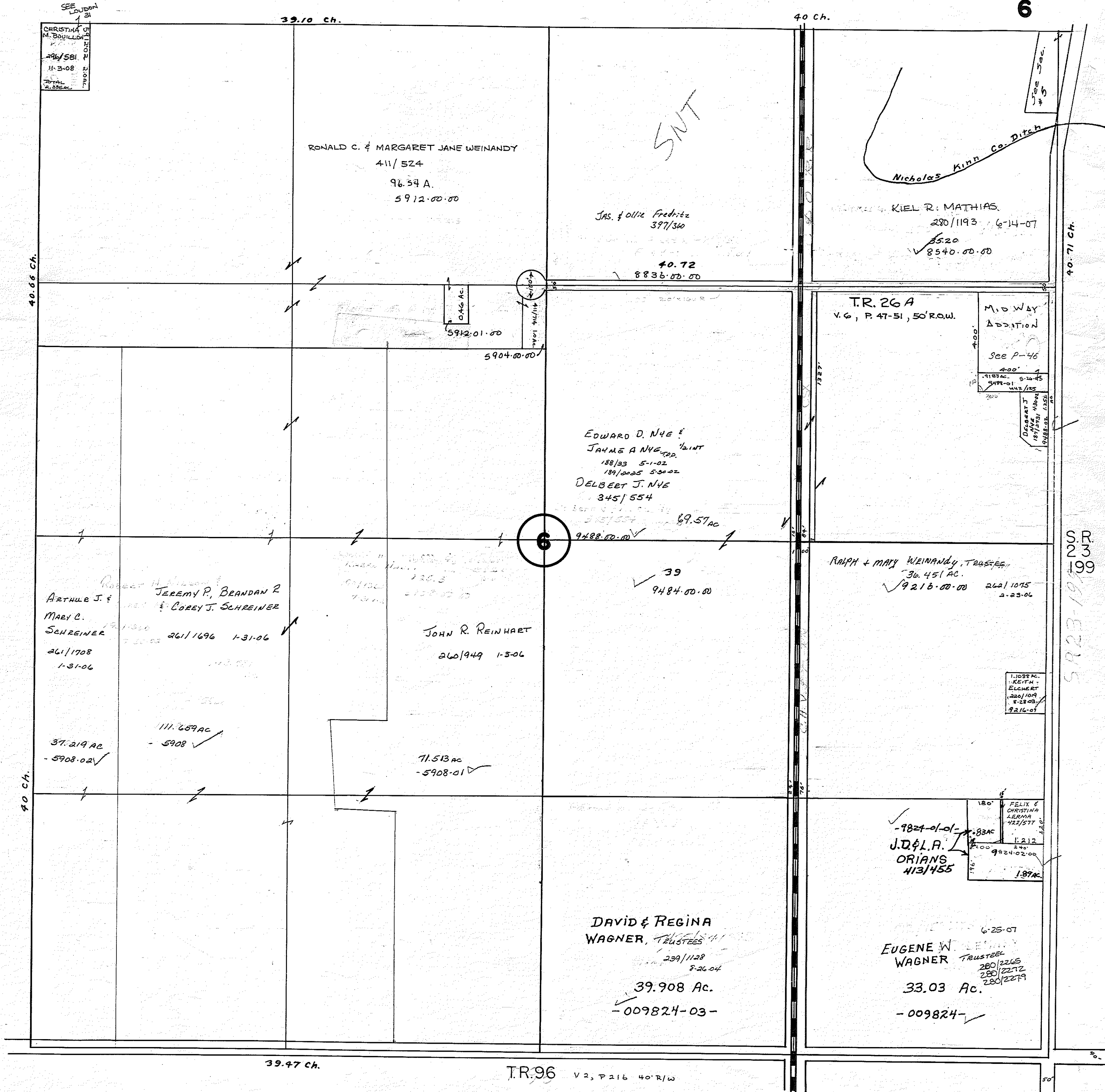
- (A) Douglas & Sandra Brickner 400/277 1.009 ac. 10124
- (B) MARK & LINDA M. STRATTON 462/625 4-22-97 648 ac. 009360-01
- (C) Kathleen Gase 405/415 4454 9340-02
- (D) Randy & Kathleen Frysinger 435/299 4457 9340-03

BISHOP L. P. BLAKE  
DIOCESE OF TOLEDO  
2281 R. 419/818  
9360-03 230/1098  
2-21-04  
12/77

Retired

# BIG SPRING TOWNSHIP

6



SEE LONDON  
 CHRISTINA M. BOGULLA  
 2/4/581  
 H-3-08  
 TOTAL  
 2.2862

39.10 ch.

40 ch.

40.65 ch.

40.71 ch.

40 ch.

39.47 ch.

T.R. 96 V. 2, P. 216 40' R/W

5923-19-199

RONALD C. & MARGARET JANE WEINANDY  
 411/524  
 96.54 A.  
 5912.00.00

JAS. & OLIVE FREDRITZ  
 397/300  
 40.72  
 8836.00.00

KIEL R. MATHIAS  
 280/1193 6-14-07  
 35.20  
 8540.00.00

0.46 AC.  
 5912.01.00  
 5904.00.00

T.R. 26 A  
 V. 6, P. 47-51, 50' R.O.W.  
 MIDWAY ADDITION  
 See P-46  
 400'  
 110322 5-24-05  
 2498-01 11/2/05  
 2000  
 DISTRICT  
 187/253 1/30/04  
 1928-02 1/25/04

EDWARD D. NYE &  
 JAMES A. NYE TRS.  
 188/33 5-1-02  
 189/2025 5-30-02  
 DELBERT J. NYE  
 345/554  
 69.57 AC  
 9488.00.00

RALPH & MARY WEINANDY TRUSTEES  
 30.45 AC.  
 9215.00.00 262/1095  
 2-23-06

ARTHUR J. & MARY C. SCHREINER  
 261/1708 1-31-06  
 37.219 AC  
 5908.02

JOHN R. REINHART  
 260/949 1-3-06  
 71.53 AC  
 5908.01

DAVID & REGINA WAGNER TRUSTEES  
 239/1128 8-26-04  
 39.908 AC.  
 009824-03-

EUGENE W. WAGNER TRUSTEE  
 280/2265  
 280/2272  
 280/2279  
 33.03 AC.  
 009824-

-9824-01-01-03 AC  
 J.D. & L.R. ORIAN  
 413/455  
 1.212  
 9924.02.00  
 1.87 AC

1.1058 AC.  
 KEITH E. ECHERT  
 280/1008 8-28-03  
 9216-01

FELIX & CHRISTINA LERMA TRS.  
 122/577 1.212  
 9924.02.00  
 1.87 AC

Retired

# BIG SPRING TOWNSHIP

7

39.47 Ch. V2, P216 40' R/W T.R. 96

SNT

39.615 Ac.  
-005900-

ARTHUR J + MARY C. SCHREINER (1/3 INT)  
JEREMY P. SCHREINER (1/3 INT)  
COREY J. SCHREINER (1/3 INT)

308/425 8-14-09  
308/427 12-14-09

39.92 ✓  
5916.00.00

DAVID E. + REGINA A. WAGNER TRUSTEES  
298/1827 2-9-07  
3247A  
-008852-01

STEVEN A. WAGNER TRUSTEES  
299/1824 2-14-01  
1412A  
-008852-02

DAVID E. + REGINA A. WAGNER + STEVEN A. WAGNER TRUSTEES  
12.87 Ac.  
239/1128 8-26-04  
239/1126 8-26-04  
-008852-

Barbara Smith TRUST  
42/401 12-29-98  
68.45 AC.  
10464.00 ✓

Dennis L. & Catherine M. Smith  
439/003 8.900 AC.  
10004-02 441/307 200/02

100 AC. 457/488

LENORE GERSCHUTZ LE  
MACK R. GERSCHUTZ ETAL

304/604 7-27-09

38  
8916.00.00

44 AC.  
Cheryl  
8000  
423/797  
434/743  
✓ 2330.01.00

C.R. 57 V3, P163 40' R/W

7

Barbara Smith TRUST  
15 AC.  
10660.00  
42/401  
12-29-98

JOHN T. & VIRGINIA F. METZGER TRUST  
10824-00-00 77.805 AC.

DAN E. HEMMINGER  
LORETTA A. HEMMINGER, L.E.  
443/880 9-3-97  
10708.00.00 ✓

38.77 Ac.  
-008856-

GERALD G. BOES TRUSTEES  
36.91  
8936.00.00

RALPH P. MARY WEINANDY TRUSTEES  
262/1075 37.862  
2-23-06 8816.00.00 ✓

9-29-99  
72/1377  
8338.00.00  
36.8  
GERALD G. BOES  
8  
BOES  
1.53A  
278

S.R. 23199

Survey

39.41  
-009020.00.00 ✓

DANITA HIGGINS  
115/88 12-11-00  
1.875 10820-02

RAYMOND W. SANDS & TRACY R. BURKHAM  
291/446 3-18-03  
-10820

JAMES O. & LYNNE HUNKER  
411/2286 5-7-03  
-10820-03 1.875 AC.

CHRISTOPHER L. & JENNIFER GERSCHUTZ  
224/2994 10-29-03  
3.4481 1082401

DAN HEMMINGER  
452/819 1.52 AC.  
10708-01-00

9356.00.00 ✓

19.25  
Harold J. & Marilyn J. Kinn  
OK 443/023 8-26-93

GERALD E. LEFFLER  
233/654 4-26-04  
8-22-04 -10140

ALVADA See P. #37

459/324 01040-02 9468  
1.0823 AC 9-3-96 1.136 AC

101040-00 1.180 AC  
-010171

KEENIE BLANTON  
223/2512 8-10-03  
9736.00.00

39.52 Ch. C.R. 10 V2, P280 40' R/W 40 Ch.

JAMES O. FUERN  
300/495 4-1-09

GERALD E. LEFFLER  
496/2328 9-26-02

STEPHEN R. STANGLAND  
198/891 10-16-02



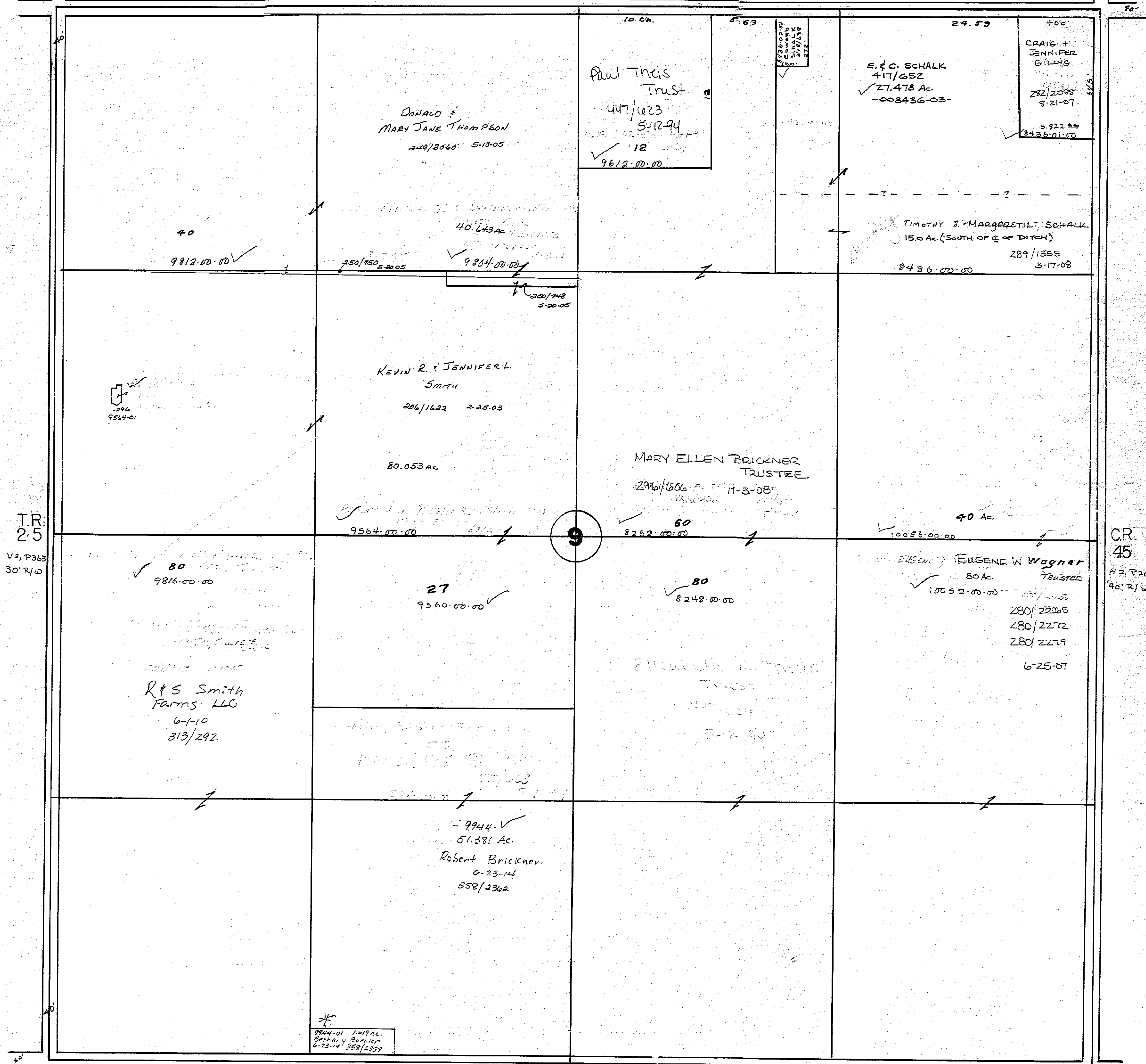


Pictiread

# BIG SPRING TOWNSHIP

9

80.01 ch. TR.96 V2, P216 40' R/W



T.R. 2:5

V2, P363 30' R/W

C.R. 45

V2, P209 40' R/W

DONALD &  
MARY JANE THOMPSON  
249/3060 5-13-05

Paul Theis  
Trust  
447/623  
5-12-94  
12  
9612-00-00

E. & C. SCHALK  
417/652  
27.478 Ac.  
-008436-03-

CRAIG &  
JENNIFER  
BILLYG  
282/2088  
8-21-07  
5.922 ac  
8436-01-00

TIMOTHY J. MARGARETTE SCHALK  
15.0 Ac. (SOUTH OF E OF DITCH)  
289/1355  
3-17-08

KEVIN R. & JENNIFER L.  
SMITH  
206/1622 2-25-03

MARY ELLEN BRICKNER  
TRUSTEE  
296/1606 11-3-08

R & S Smith  
Farms LLC  
6-1-10  
313/292

Elizabeth A. Theis  
Trust  
447/623  
5-12-94

9944-✓  
51.381 Ac.  
Robert Brickner  
4-23-14  
358/2302

\*  
1944-01 1.019 Ac.  
Bethany Boehler  
6-23-14 358/2359

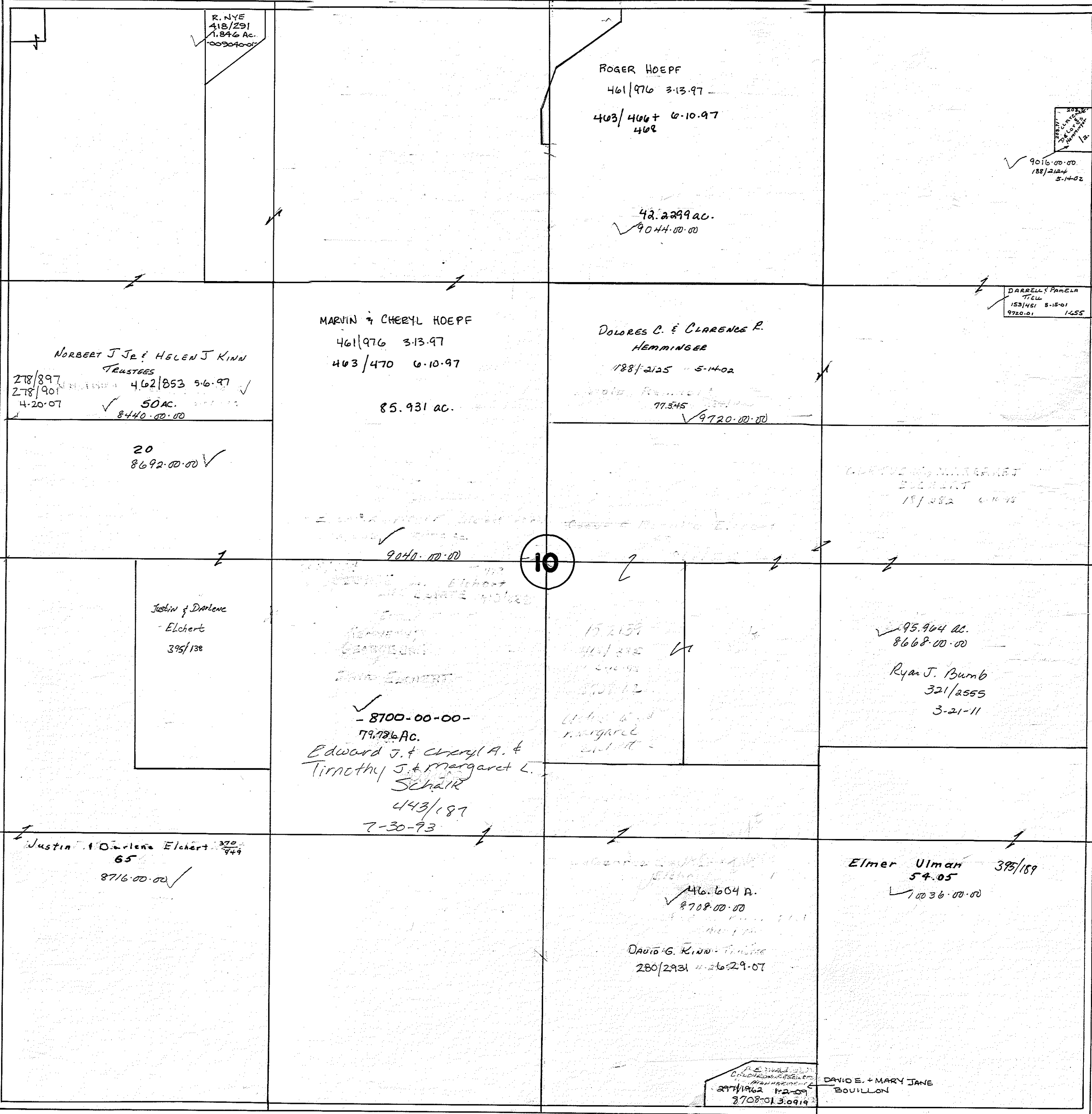
80 ch. C.R. 10 V2, P154 60' R/W

Retired

# BIG SPRING TOWNSHIP

10

80.02 Ch. T.R. 96 V1, P 222 60' R/W



C.R. 45 V2, P 209

T.R. 85 No RECORD

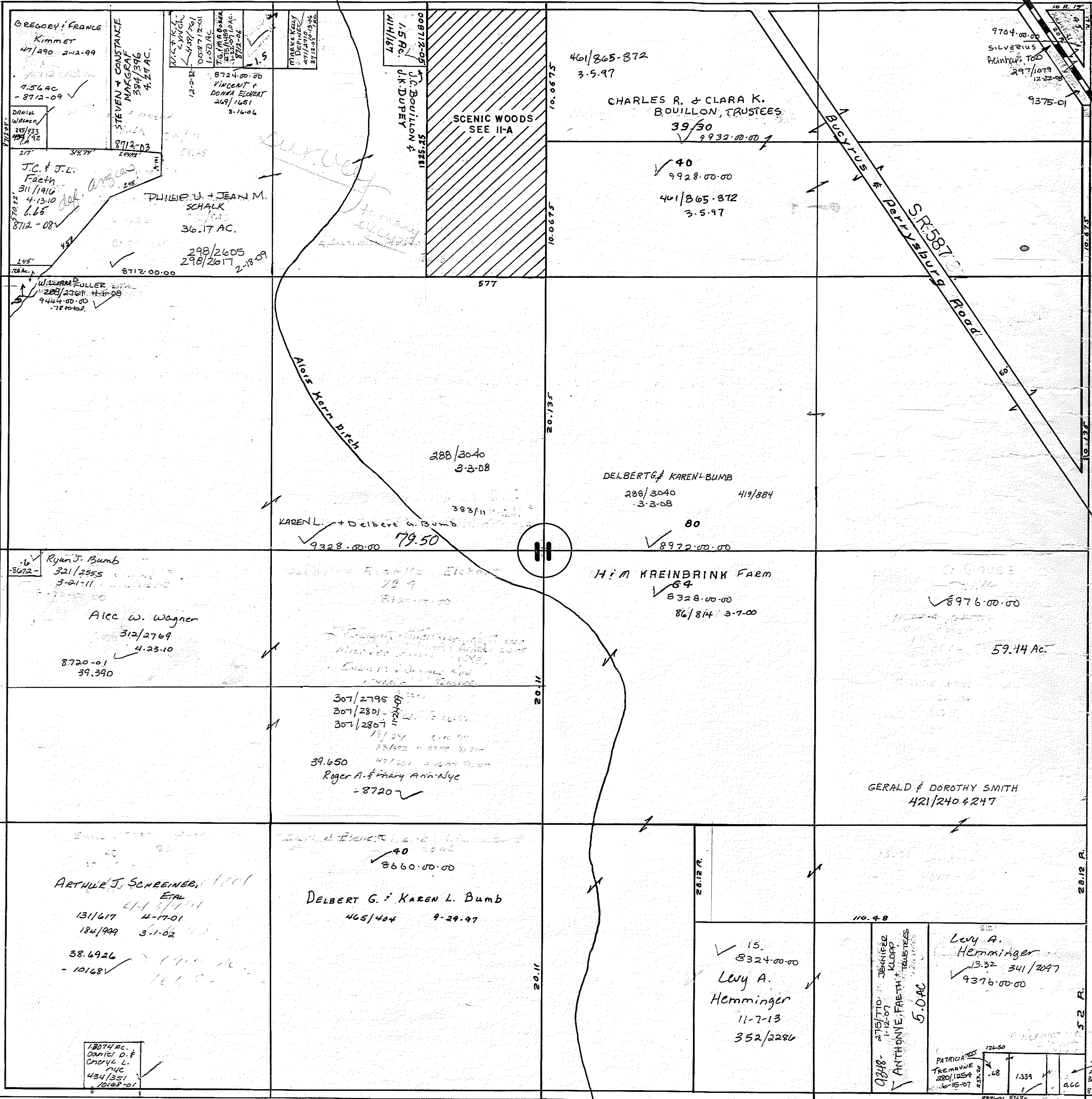
80 Ch. C.R. 10 V2, P 154 60' R/W

12/77

# BIG SPRING TOWNSHIP

V1, P 222 60' R/W TR.96 79.98 Ch.

11



GREGORY, FRANCES  
Kimmer  
47/290 2-12-99  
7.56 AC  
- 8712-09 ✓

STEVEN & CONSTANCE  
MARGAL  
584/576  
4.27 AC  
8712-03

J.C. & J.L.  
Faeth  
311/1916  
4.13.10  
6.65  
8712-08 ✓

PHILIP U. & JEAN M.  
SCHALK  
36.17 AC.  
298/2605  
298/2617  
2-18-09  
8712-00-00 ✓

WILLIAM FULLER  
288/2769  
9444.00.00  
78 total

1.5 AC  
J.C. BOUILLON &  
D.K. DUBEY  
575811

SCENIC WOODS  
SEE II-A

461/865-872  
3-5-97

CHARLES R. & CLARA K.  
BOUILLON, TRUSTEES  
39/30  
9932.00.00 ✓

40  
9928.00.00 ✓

401/865-872  
3-5-97

9704.00.00  
SILVERIUS  
PINKNEY TOO  
297/1079  
1222-00  
9375-01

288/3040  
3-3-08

DELBERT & KAREN L. BUMB  
288/3040  
3-3-08  
419/884

80  
8972.00.00 ✓

H & M KREINBRINK FAEM  
64  
8328.00.00 ✓  
86/814 3-7-00

59.44 AC.

TR. 85  
NO RECORD

Ryan J. Bumb  
321/2555  
3-21-11

Alec W. Wagner  
312/2769  
4-23-10  
8720-01  
39.390

KAREN L. + Delbert G. Bumb  
9328.00.00 ✓ 79.50

307/2795  
307/2801  
307/2807  
39.650  
47/251  
Roger A. & Mary Ann Nye  
- 8720 ✓

DELBERT G. & KAREN L. BUMB  
288/3040  
3-3-08  
419/884

80  
8972.00.00 ✓

GERALD & DOROTHY SMITH  
421/240 & 247

ARTHUR J. SCHEINER, et al  
131/617  
14-17-01  
184/999  
3-1-02  
38.6926  
- 10168 ✓

DELBERT G. & KAREN L. BUMB  
465/464  
9-29-97

15.  
8324.00.00 ✓  
Levy A.  
Hemminger  
11-7-13  
352/2286

Levy A.  
Hemminger  
13.32  
341/2097  
9376.00.00 ✓

ANTHONY, FAETH & TRUSTEES  
5.0 AC

PATRICK  
TREMAYNE  
280/1254  
6-15-07  
1339  
126.50  
48  
1339  
ALL  
9376-01 8768

13074 ac  
DANIEL D. &  
CHRIS L.  
NYC  
434/351  
10168-01

310/1144  
3-2-10  
Richard  
EDDINGTON  
30/231  
3-16-09  
8772-01

80 CH. C.R.10  
V2, P 154 60' R/W

TR. 66  
V2, P 365  
40' R/W

10 R. 19

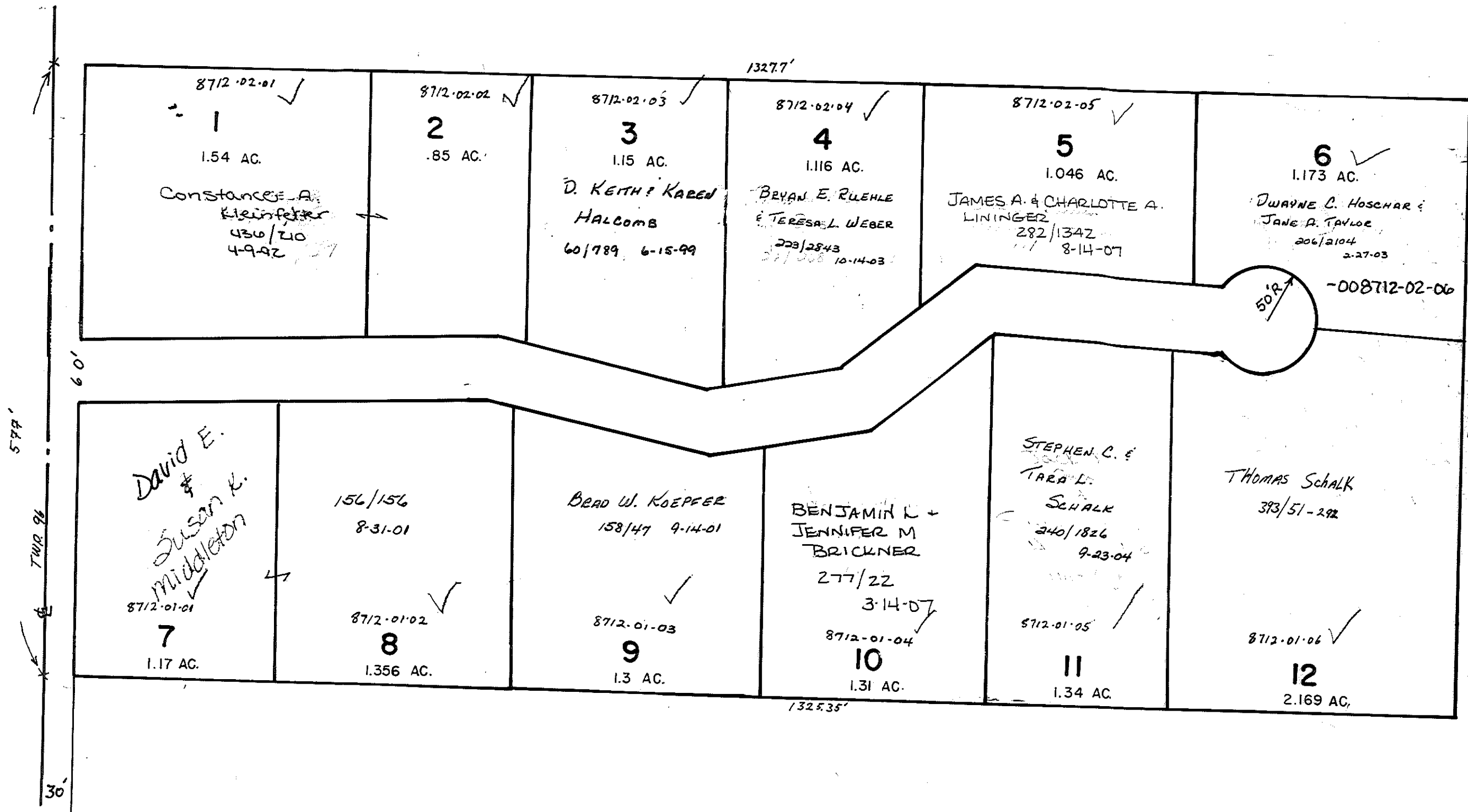
Retired

# SCENIC WOODS SUB-DIV.

11-A

BIG SPRING TOWNSHIP

SCALE: 1"=100'

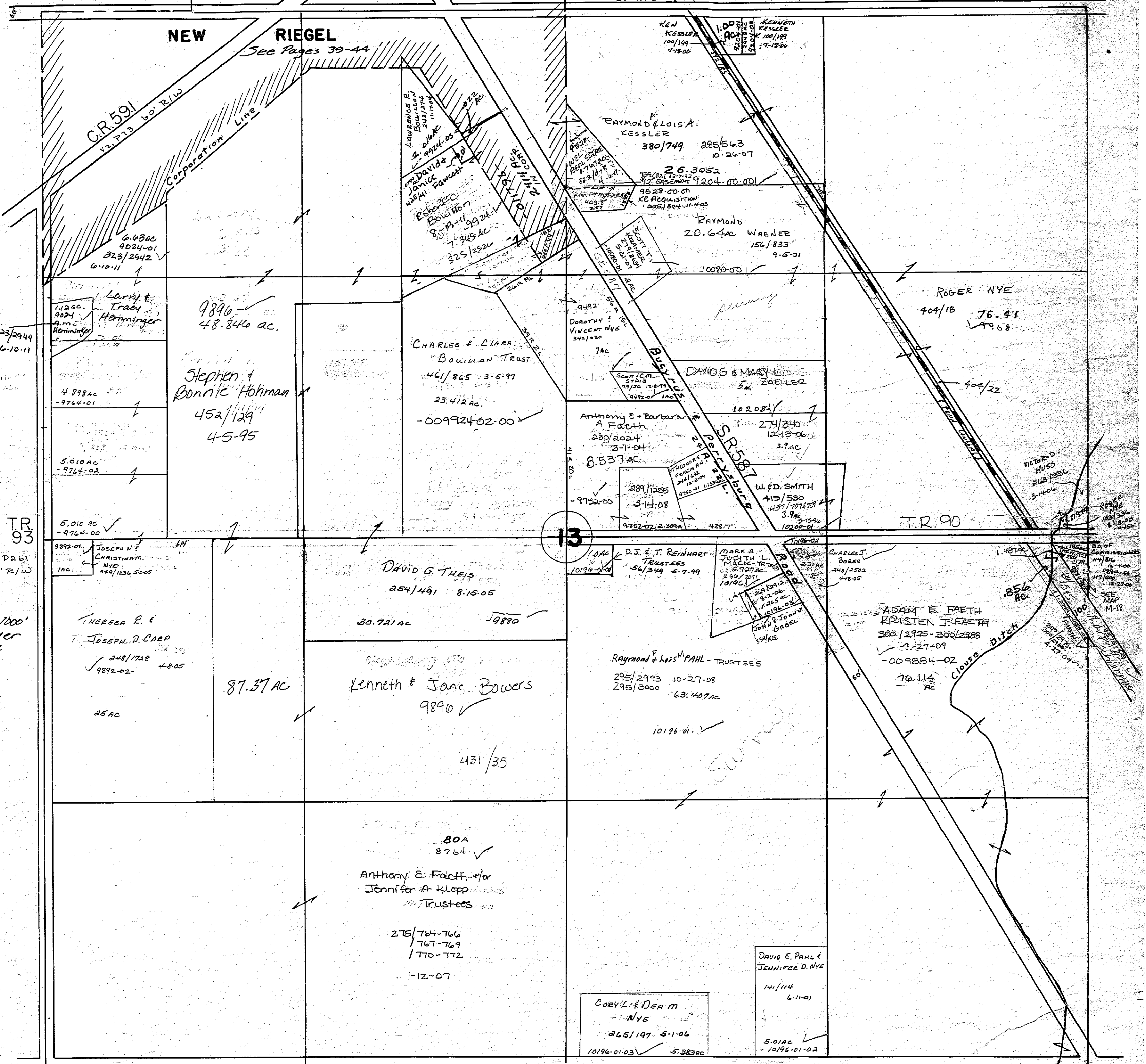


ALL LOTS OWNED BY TOM KLEINFELTER  
 UNLESS OTHERWISE NOTED:  
 383/531  
 383/579



BIG SPRING TOWNSHIP

81.50 ch. C.R.10 V2, P154 60' R/W



TR 93  
V2, P261  
40' R/W

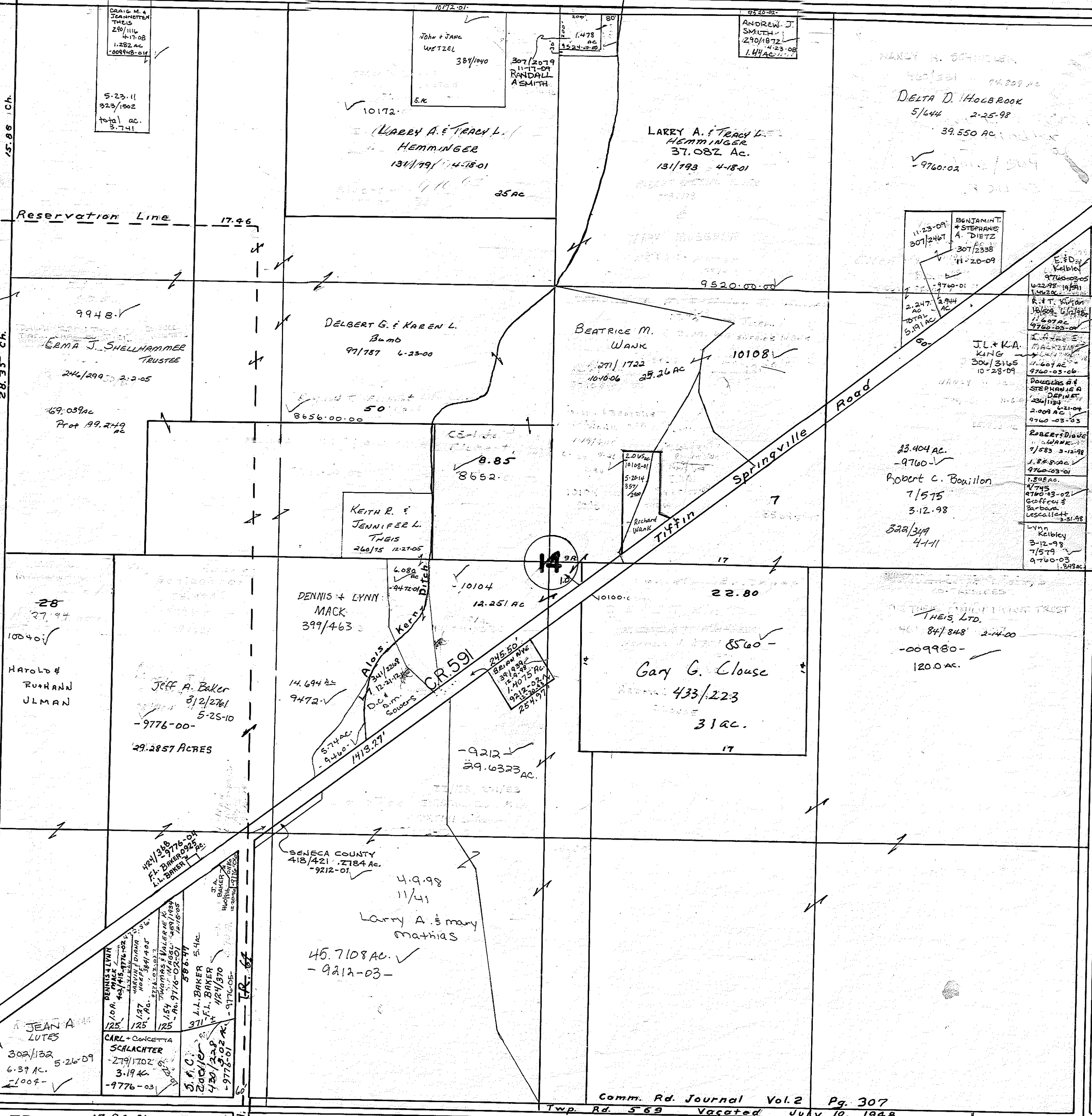
TR 90  
Dedicated first 1000'  
Vacated remainder  
to TR 93, 10-22-92

81.50 ch. TR.56 No. Record

BIG SPRING TOWNSHIP

14

V.2, P.164 60' R/W C.R.10 80 ch.



SEE Sec. 6

Reservation Line

Springville Road

14

T.R. 93

V.2, P.261 40' R/W

Comm. Rd. Journal Vol.2 Pg. 307 Twp. Rd. 563 Vacated July 10, 1948

TR. 56 17.84 Ch.

22.54 Ch.

391/400-414

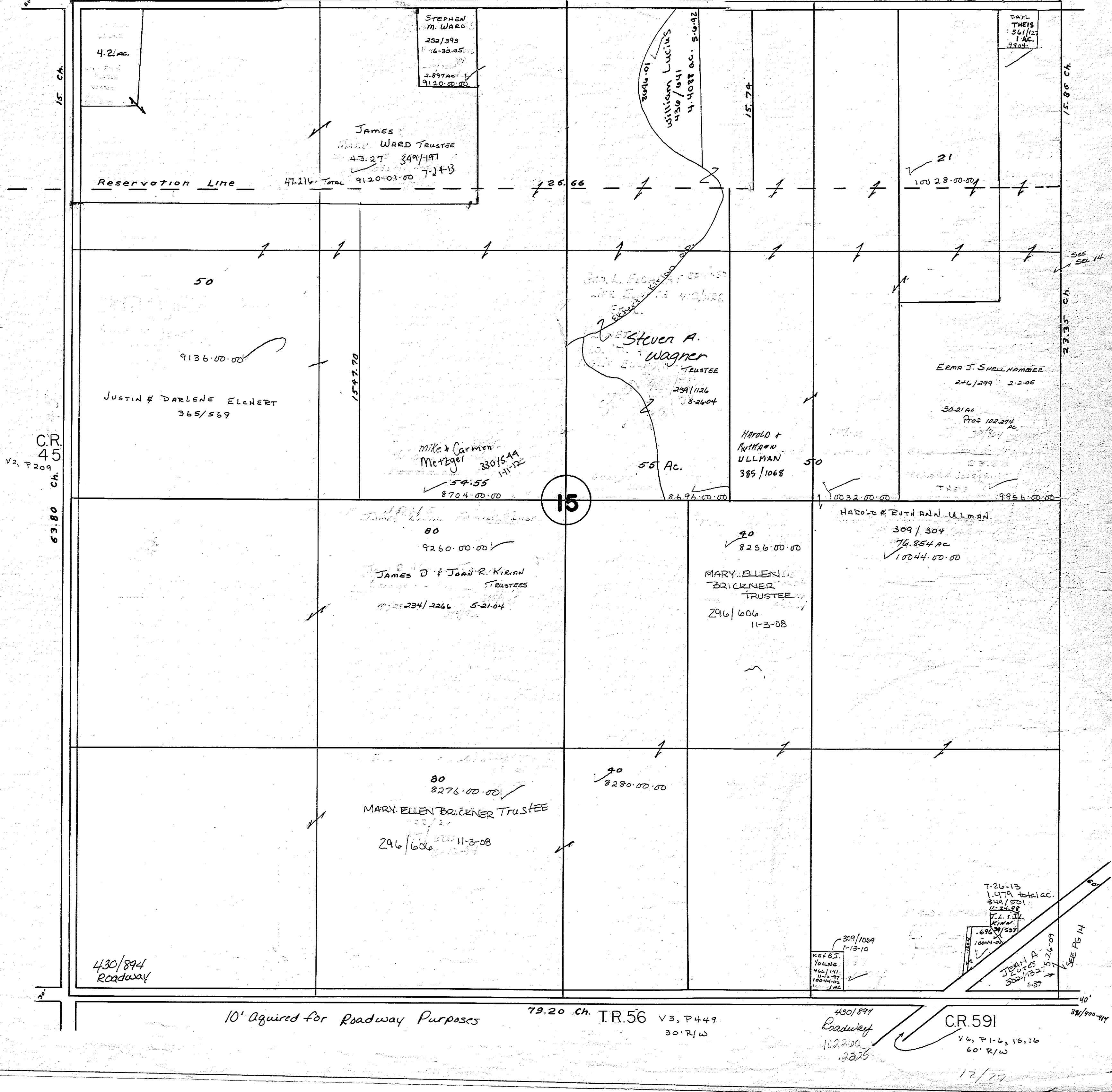


Retired

# BIG SPRING TOWNSHIP

15

80 Ch. C.R.10 V2, P154 60' R/W

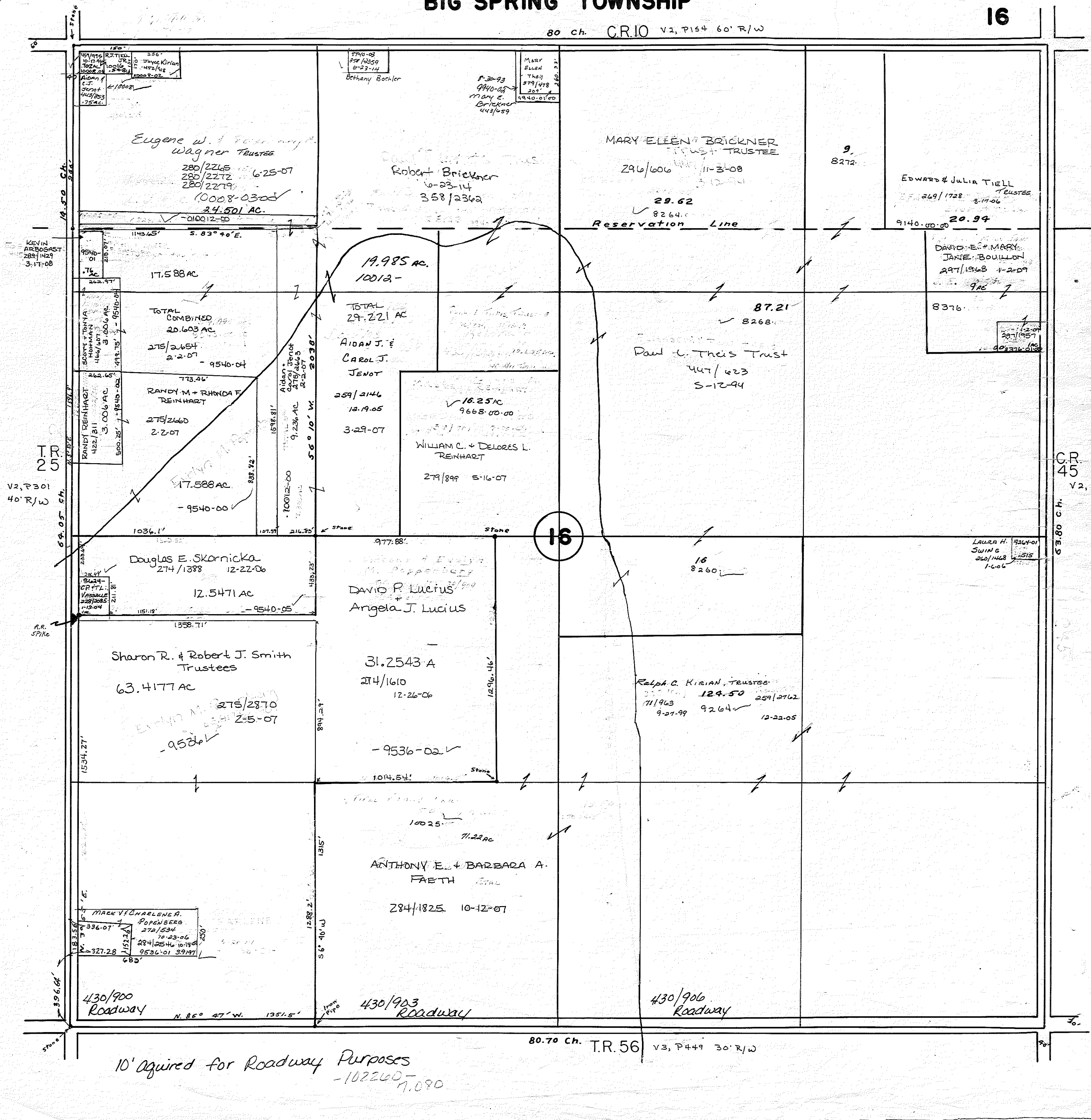


Retired

# BIG SPRING TOWNSHIP

16

80 Ch. C.R. 10 V2, P154 60' R/W



10' Acquired for Roadway Purposes  
-102260-  
1,090

80.70 Ch. T.R. 56 V3, P449 30' R/W

T.R. 25 V2, P301 40' R/W

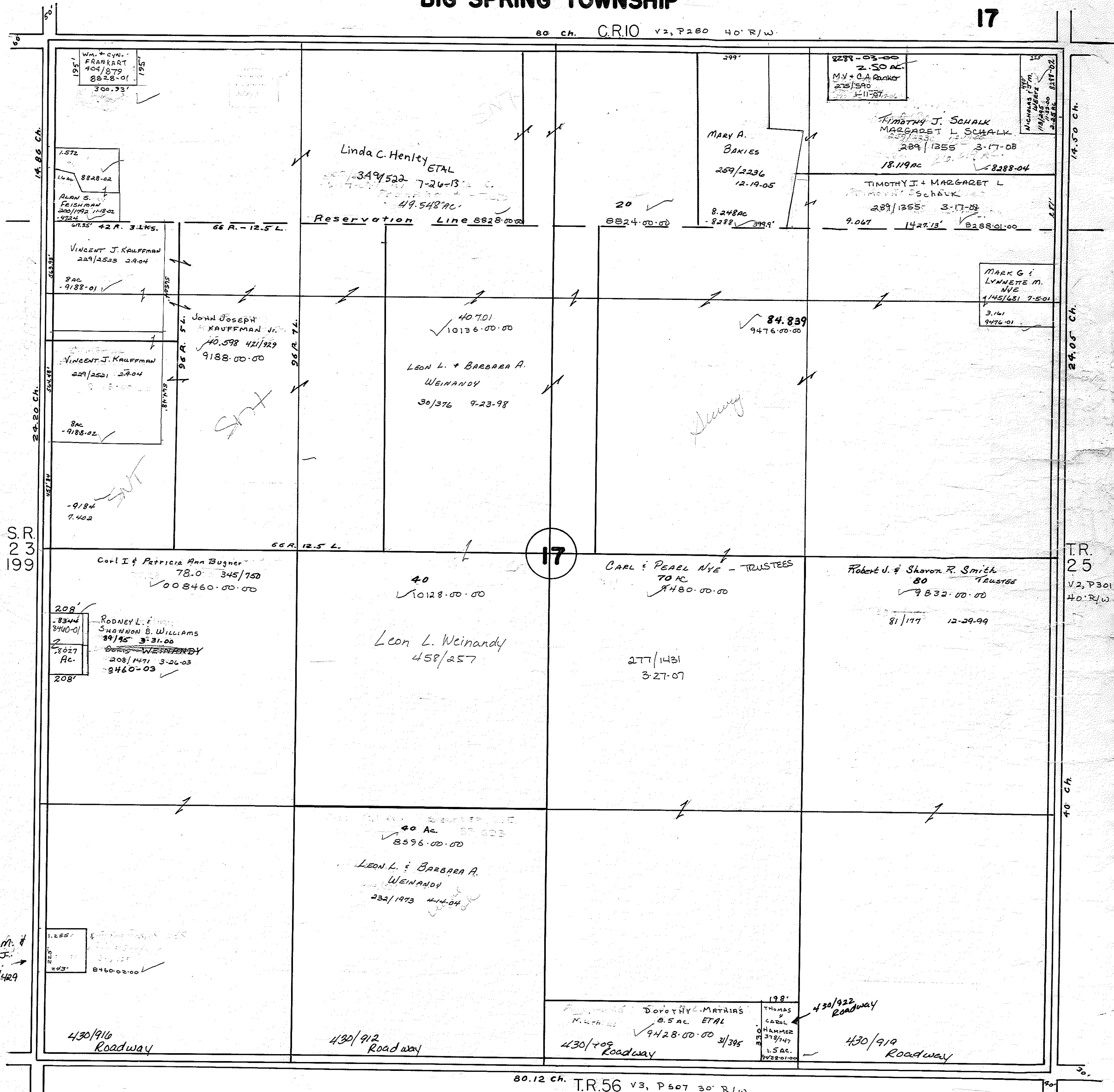
C.R. 45 V2, P209 40' R/W

16

BIG SPRING TOWNSHIP

17

80 ch. C.R.10 V2, P280 40' R/W



Timothy M. & Carrie J. Bugner 435/429

\* 10' acquired for Roadway Purposes

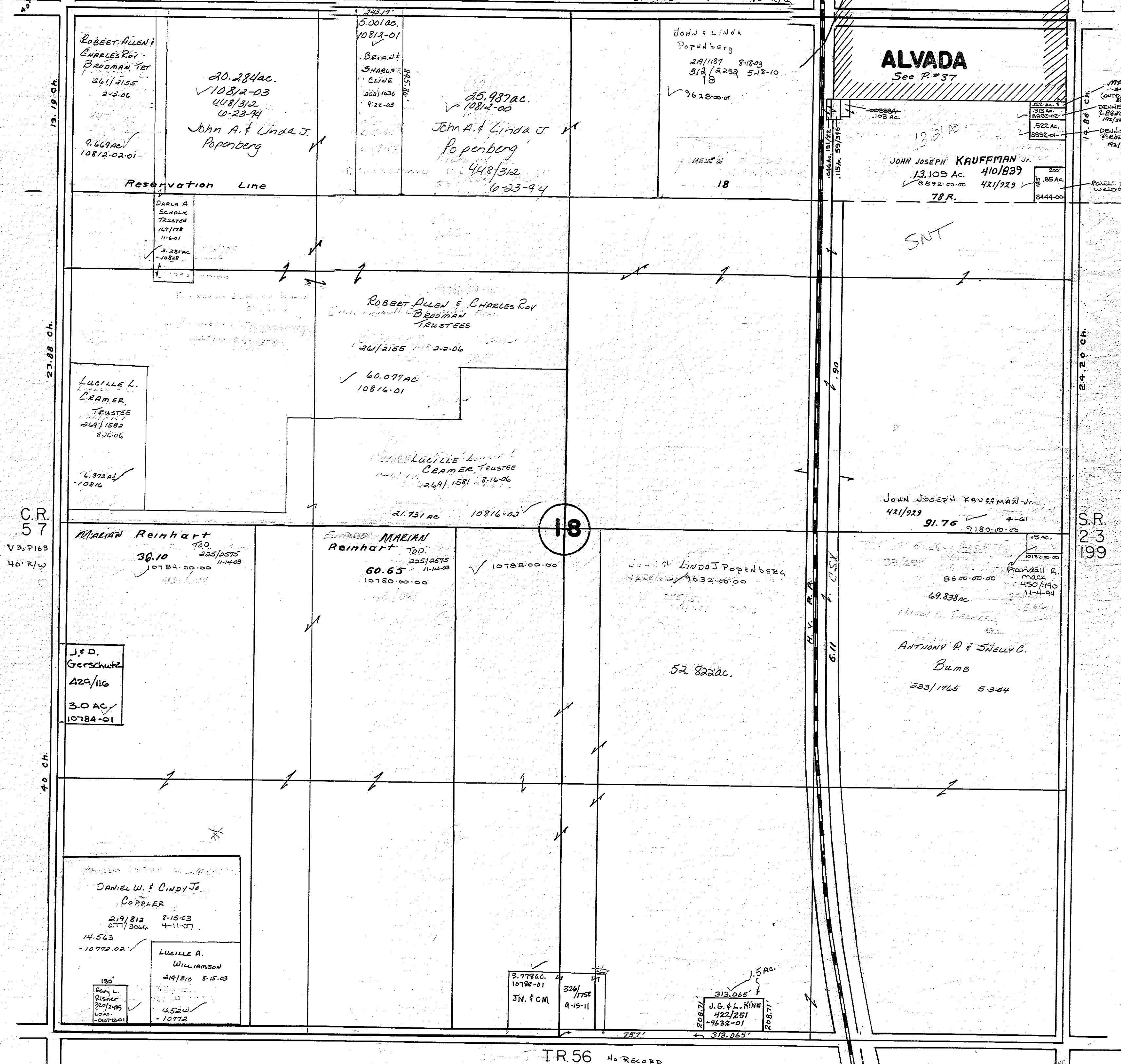
80.12 ch. T.R.56 V3, P507 30' R/W

12/77

# BIG SPRING TOWNSHIP

79.52 Ch. C.R. 10 V2, P280 40' R/W

18



ROBERT ALLEN & CHARLES ROY BRODMAN TRUSTEES  
261/2155  
2-3-06  
9.669 AC  
10812-02-01

30.284 ac.  
10812-03  
448/312  
10-23-94  
John A. & Linda J. Popenberg

5.001 ac.  
10812-01  
BRIANT SHARLA CLINE  
222/1030  
9-22-03

25.987 ac.  
10812-00  
John A. & Linda J. Popenberg  
448/312  
10-23-94

John & Linda Popenberg  
291/1187 8-18-03  
310/2239 5-18-10  
9628.00

ALVADA  
See P#37

JOHN JOSEPH KAUFFMAN JR.  
13.109 AC. 410/839  
8892-00-00 421/929  
78 R.

DELLIS & CONNIE POWERS & EDWIN FENSEL  
102/2271 7-22-02  
DELLIS & CONNIE POWERS & EDWIN FENSEL  
192/2271 7-22-02

DARLA A. SCHANK TRUSTEE  
107/1178  
11-6-01  
2.381 AC  
10828

ROBERT ALLEN & CHARLES ROY BRODMAN TRUSTEES  
261/2155 11-2-06

LUCILLE L. CARMER TRUSTEE  
209/1582  
8-16-06  
4.822 AC  
10816

60.077 AC  
10816-01

LUCILLE L. CARMER TRUSTEE  
209/1581 8-16-06

21.731 AC 10816-02

18

JOHN JOSEPH KAUFFMAN JR.  
421/929  
91.76 9180-00-00

MARIAN Reinhart  
100  
225/2575  
11-14-03  
36.10  
10784-00-00  
442/102

MARIAN Reinhart  
100  
225/2575  
11-14-03  
60.65  
10788-00-00

JOHN & LINDA J. POPENBERG  
422/1187 8-18-03  
310/2239 5-18-10  
9632.00

ANTHONY P. & SHELLY C. BUMB  
233/1765 5-3-04  
69.838 ac  
8600-00-00  
450/190  
11-4-94

J. D. Gerschütz  
429/116  
3.0 AC  
10784-01

DANIEL W. & INDY Jo COPPLER  
219/812 8-15-03  
217/3066 4-11-07  
14.563  
10772-02

LUCILLE A. WILLIAMSON  
219/810 8-15-03  
4.524 AC  
10772

Gary L. Risner  
320/2495  
10-6-01

3.778 AC  
10798-01  
JN. & CM  
324/1758  
9-15-11

J.G. & L. KINN  
422/251  
10-32-01  
313.065  
208.71

T.R. 56 No Record

C.R. 57  
V3, P163  
40' R/W

C.R. 23  
199

40 Ch.

23.88 Ch.

13.19 Ch.

24.20 Ch.

100'

110' R/W

H.V.R.R.

6.11

7.90

7.57



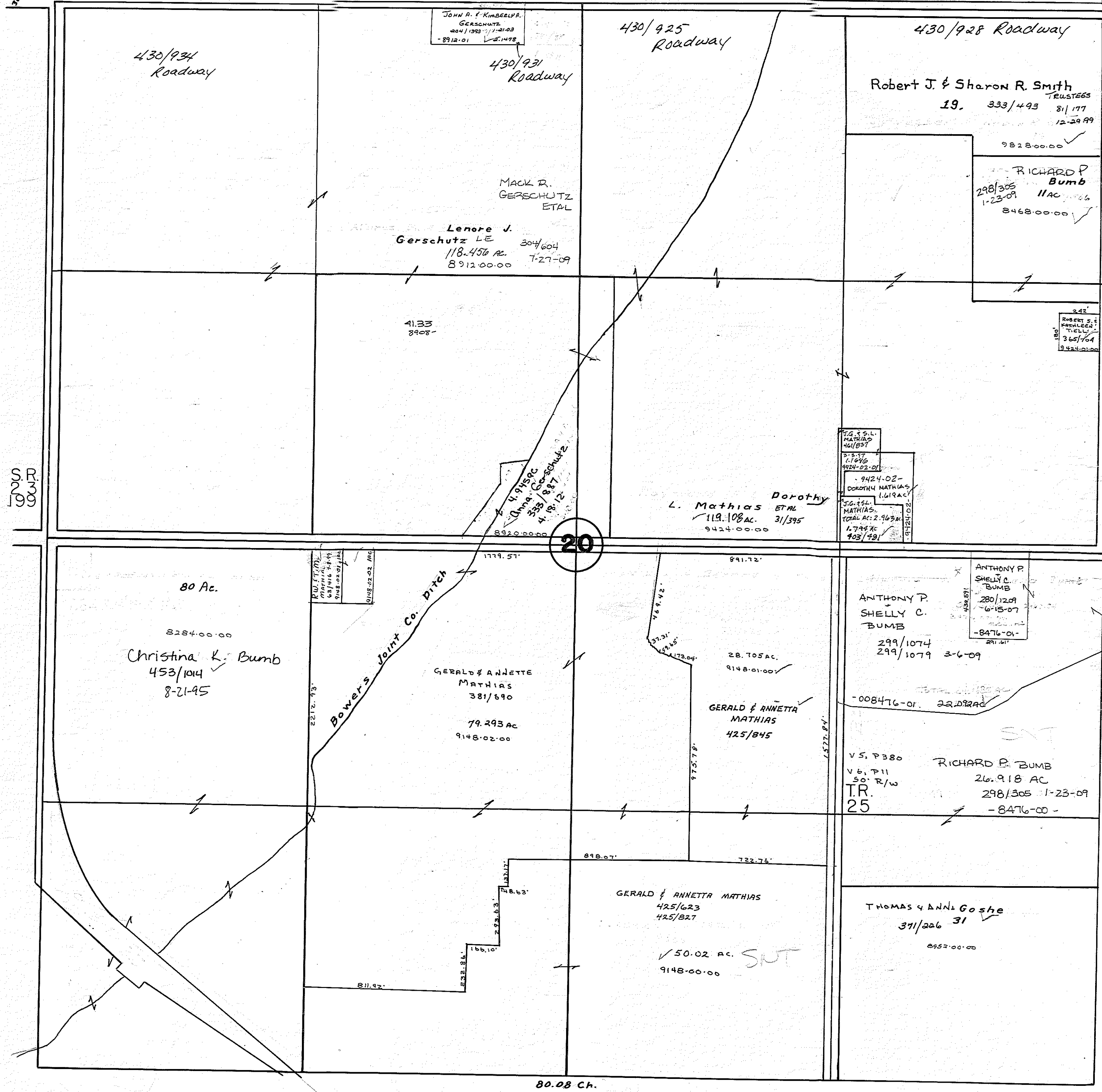
Retired

10' acquired for Roadway Purposes

# BIG SPRING TOWNSHIP

20

80.12 Ch. T.R.56 V3, P507 30' R/W



50' R/W

T.R. 25  
V. 2, P. 301  
40' R/W

V. 1, P. 183 60' R/W  
C.R. 6

SEE SEC 21

1/3/78







Retired

# BIG SPRING TOWNSHIP

23

V3, P449 40' R/W 391/400-414  
T.R. 56 17.84 ch.

22.54 ch.

5' OFF  
entire N pt.  
of the NW 1/4  
of the NW 1/4  
to Twp. 391/408  
120 AC

Anna  
Osborn  
9988-03-02

**Douglas A. & Jacquie M. Tiell**  
9.9284 AC  
438/702  
9988-03-00  
9-22-93

**DOUGLAS A. TIELL**  
4-12/844  
12.0 AC  
9988-02-01

**EDWARD F. & JULIA A. TIELL, TRUSTEES**  
9988-01-01  
269/1730  
8-17-06  
12.15 AC

**DAVID MCVICKER**  
421/791  
423/680  
9.83 AC  
-009988-00-

**DARLENE J. MACK**  
197/746  
9-30-02  
15.872 AC  
-10160-02

**JOHN A. DOWNUM, Bishop of Toledo**  
189/1402  
5-24-02  
230/1098  
2-24-04  
3-97 AC  
-8628

**St Nicholas Cemetery**  
4  
-510308  
24R

**Steve J. Scherger**  
428/259  
9548-00

**S. J. & L. A. Scherger**  
465/597  
10-14-97  
8428-00-00

**LESTER & ELOISIE ARBOGAST**  
355/24  
59.92  
8240.00-00

TWP. ROAD 56-9 VACATED JULY 10, 1946  
Com. Rd. Journal Vol. 2 Pg. 307

**KEVIN METZGER**  
277/1682  
3-29-07  
4.935 AC  
-009432-06

**KEVIN METZGER**  
277/1682  
3-29-07

**JASON L. & STEPHANIE L. METZGER**  
277/392  
3-19-07

**SANDRA J. ZUELLER**  
304/2591  
10-23-09  
15.875 AC  
-009432-00

**STEPHEN J. & SHARON A. KIMMET - CO. TRUSTEES**  
15.875 AC  
-009432-07

**MARY & LARRY MATTHIAS**  
430/212  
37.02 AC

**DARLENE MACK**  
24.997 AC

**LINDA E. HEILMAN**  
303/2443  
7-15-09  
9128.00-00

**KEVIN METZGER**  
277/1682  
3-29-07

**JASON L. & STEPHANIE L. METZGER**  
277/392  
3-19-07

**JASON L. & STEPHANIE L. METZGER**  
277/392  
3-19-07

**JASON L. & STEPHANIE L. METZGER**  
277/392  
3-19-07

**JASON L. & STEPHANIE L. METZGER**  
277/392  
3-19-07

**PHILLIP W. & JEAN M. SCHALK**  
298/2617  
2-18-09  
527.93

**THOMAS R. BOES, (TRUSTEE)**  
40  
8552.00-00  
398/784

**JEAN M. & PHILIP W. SCHALK**  
62/602  
6-30-99  
1.374  
-9744-01

**Brian J. & Dawn M. Arbogast**  
41.058 AC  
433/674  
9/27/91  
8242-

**Brian J. Arbogast**  
Lester 239/301  
8-20-04  
Arbogast  
428-01  
8242-01  
50 AC

**JASON M. HARFORD**  
78.22 AC  
293/720  
8984.00-00  
7-16-08

**LAWRENCE A. & JULIE A. HARFORD**  
233/171  
4-22-04  
8948.01-00

**St Nicholas Cemetery**  
4  
-510308  
24R

**Steve J. Scherger**  
428/259  
9548-00

**S. J. & L. A. Scherger**  
465/597  
10-14-97  
8428-00-00

**LESTER & ELOISIE ARBOGAST**  
355/24  
59.92  
8240.00-00

**WALTER & MARJORIE BOMB**  
460/484.85  
11-25-96

**Brian J. & Dawn M. Arbogast**  
41.058 AC  
433/674  
9/27/91  
8242-

**Brian J. Arbogast**  
Lester 239/301  
8-20-04  
Arbogast  
428-01  
8242-01  
50 AC

**THOMAS R. BOES, (TRUSTEE)**  
40  
8552.00-00  
398/784

**JEAN M. & PHILIP W. SCHALK**  
62/602  
6-30-99  
1.374  
-9744-01

**Brian J. & Dawn M. Arbogast**  
41.058 AC  
433/674  
9/27/91  
8242-

**Brian J. Arbogast**  
Lester 239/301  
8-20-04  
Arbogast  
428-01  
8242-01  
50 AC

**JASON M. HARFORD**  
78.22 AC  
293/720  
8984.00-00  
7-16-08

**LAWRENCE A. & JULIE A. HARFORD**  
233/171  
4-22-04  
8948.01-00

17.90 ch.  
WALTER & MARJORIE BOMB  
460/484.85 11-25-96

T.R. 61  
V2, P138  
60' R/W

22.30 ch.

T.R. 93  
V2, P261  
40' R/W

C.R. 6  
V1, P183  
60' R/W

7193

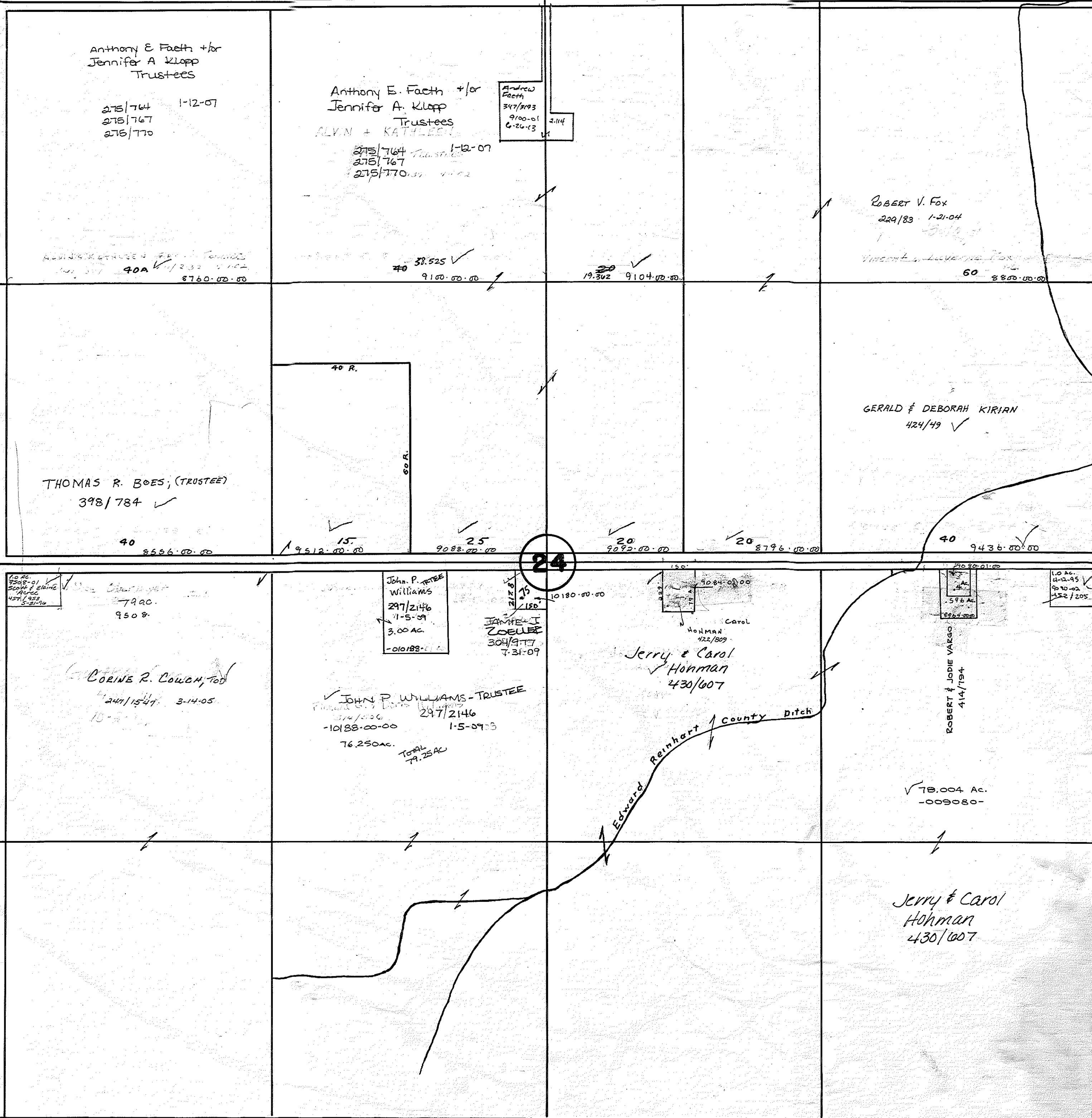
DAVID HARFORD & JULIA SCHERGER  
462/156  
3-21-04  
-6984-02

Retired

# BIG SPRING TOWNSHIP

24

81.50 Ch. TR 56 No Record



Anthony E. Faeth +/or  
Jennifer A. Klapp  
Trustees

275/764 1-12-07  
275/767  
275/770

Anthony E. Faeth +/or  
Jennifer A. Klapp  
Trustees

275/764 1-12-07  
275/767  
275/770

Andrew  
Faeth  
347/8183  
9-00-01  
6-20-03

ROBERT V. FOX  
229/83 1-21-04

60 8800.00.00

GERALD & DEBORAH KIRIAN  
424/49 ✓

40 9436.00.00

THOMAS R. BOES; (TRUSTEE)  
398/784 ✓

40 8556.00.00



25 9088.00.00

20 9092.00.00

20 8796.00.00

VI, P183 60' R/W  
C.R.6

60 AC.  
10-28-01  
SCOTT & BLAINE  
454/1452  
5-21-04

79 AC.  
9508.

CORINE R. COWAN, TRUSTEE  
249/1547 3-14-05

John P. WILLIAMS  
297/2146  
1-5-09  
3.00 AC.  
-010188-

JOHN P. WILLIAMS - TRUSTEE  
297/2146  
1-5-09  
76.250 AC.  
TOTAL  
79.25 AC.

JAMIE L  
ZOEUBE  
304/977  
7-31-09

10180.00.00

Carol  
HONMAN  
422/1809

Jerry & Carol  
Honman  
430/607

4.596 AC.  
-596-

ROBERT & JODIE VARCO  
414/154

78.004 AC.  
-009080-

Jerry & Carol  
Honman  
430/607

81.40 Ch.

T.R.  
93

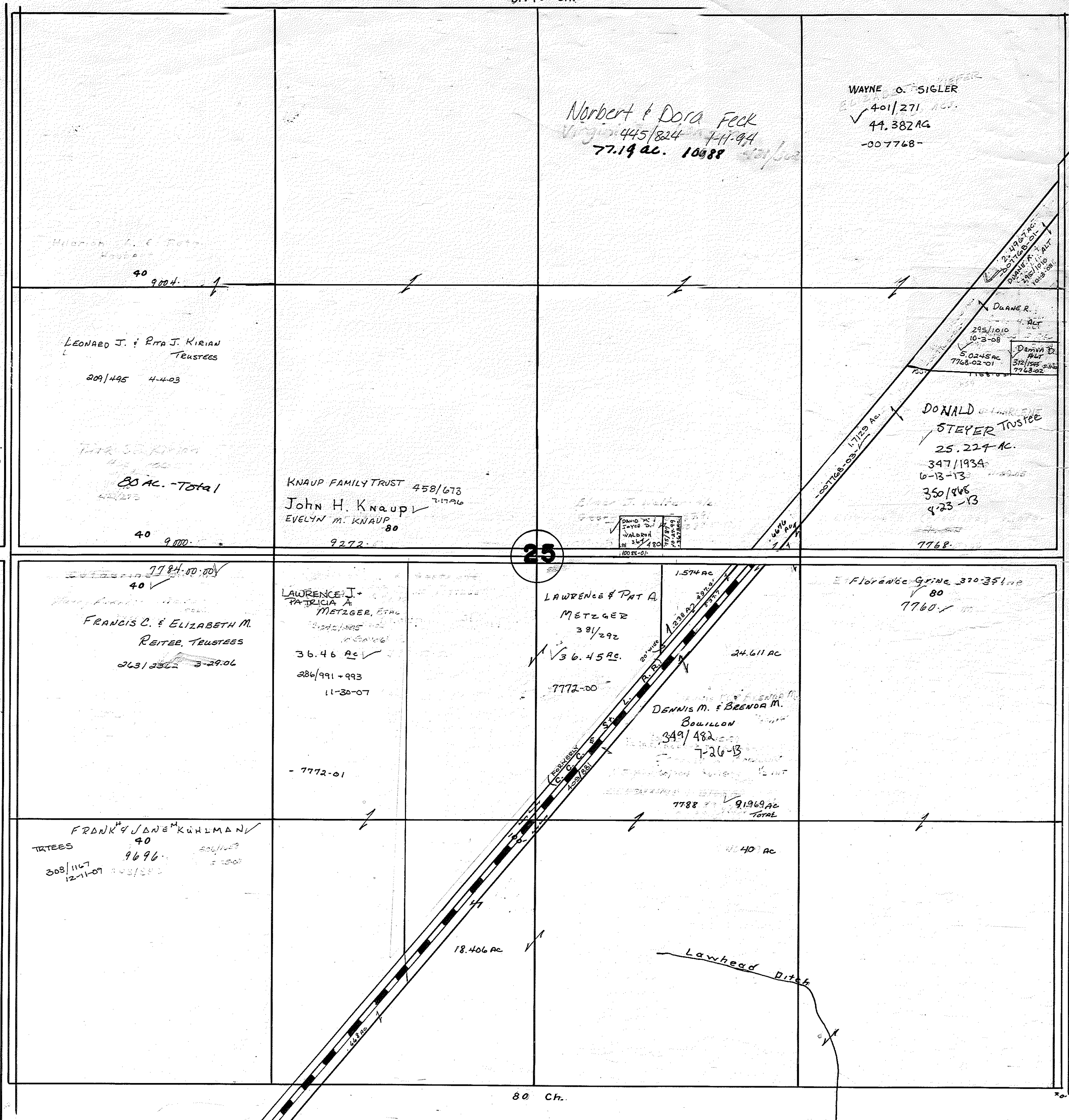
1/2, P261  
40' R/W

Retired

# BIG SPRING TOWNSHIP

25

81.40 Ch.



T.R. 93

V2, P261  
40' R/W

T.R. 52

V2, P59  
V3, P322  
V5, P260  
40' R/W

T.R. 97

V2, P339  
40' R/W

25

80 Ch.

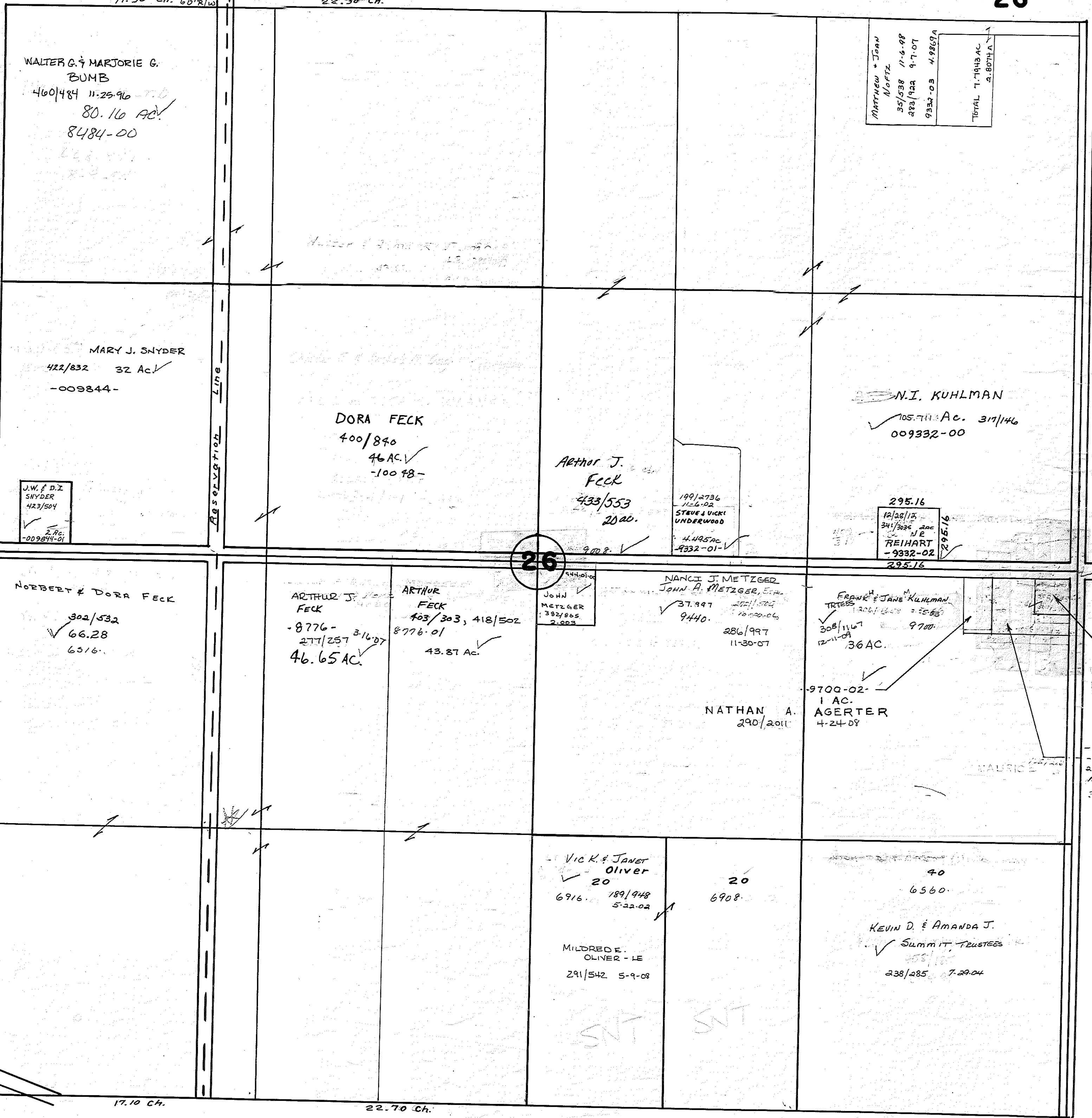
BIG SPRING TOWNSHIP Retired

26

T.R. 61

V2, P138  
17.90 CH. 60' R/W

22.30 Ch.



WALTER G. & MARJORIE G.  
BUMB  
460/484 11-25-96  
80.16 AC.  
8484-00

MARY J. SNYDER  
422/832 32 AC.  
-009844-

DORA FECK  
400/840  
46 AC.  
-10098-

ARTHUR J.  
FECK  
433/553  
20 AC.

N.I. KUHLMAN  
105.711 AC. 317/146  
009332-00

J.W. & D.J.  
SNYDER  
423/504  
2 AC.  
-009844-01

199/2736  
11-6-02  
STEVE & VICKI  
UNDERWOOD  
4.495 AC.  
9332-01

295.16  
12/28/15  
341/325 AC.  
N.R.  
REIHART  
-9332-02  
295.16

NORBERT & DORA FECK  
302/532  
66.28  
6316.

ARTHUR J.  
FECK  
-8776-  
277/257 3-16-07  
46.65 AC.

ARTHUR  
FECK  
403/303, 418/502  
8776.01  
43.87 AC.

JOHN  
METZGER  
382/845  
2.603

NANCY J. METZGER  
JOHN A. METZGER, EST.  
37.997  
9440.  
286/997  
11-30-07

FRANK & JANE KUHLMAN  
TREES  
308/1167  
12-11-04  
36 AC.  
9700.

NATHAN A.  
290/2011  
1 AC.  
AGARTER  
4-24-08

Vic K. & Janet  
Oliver  
20  
6916 189/948  
5-22-02

MILDREDE E.  
OLIVER - LE  
291/542 5-9-08

40  
6560.  
KEVIN D. & AMANDA J.  
Summit Trustees  
238/285 7-29-04

T.R.  
93  
V2, P261  
40' R/W

T.R. 52

V2, P59, 322  
V5, P260  
40' R/W

-9684- 1 AC  
-9700-01- 2 AC  
292/3085-292/3045  
7-8-08  
MARGARET J. & BARBARA J.  
REINHART, TRUSTEES

17.10 Ch.

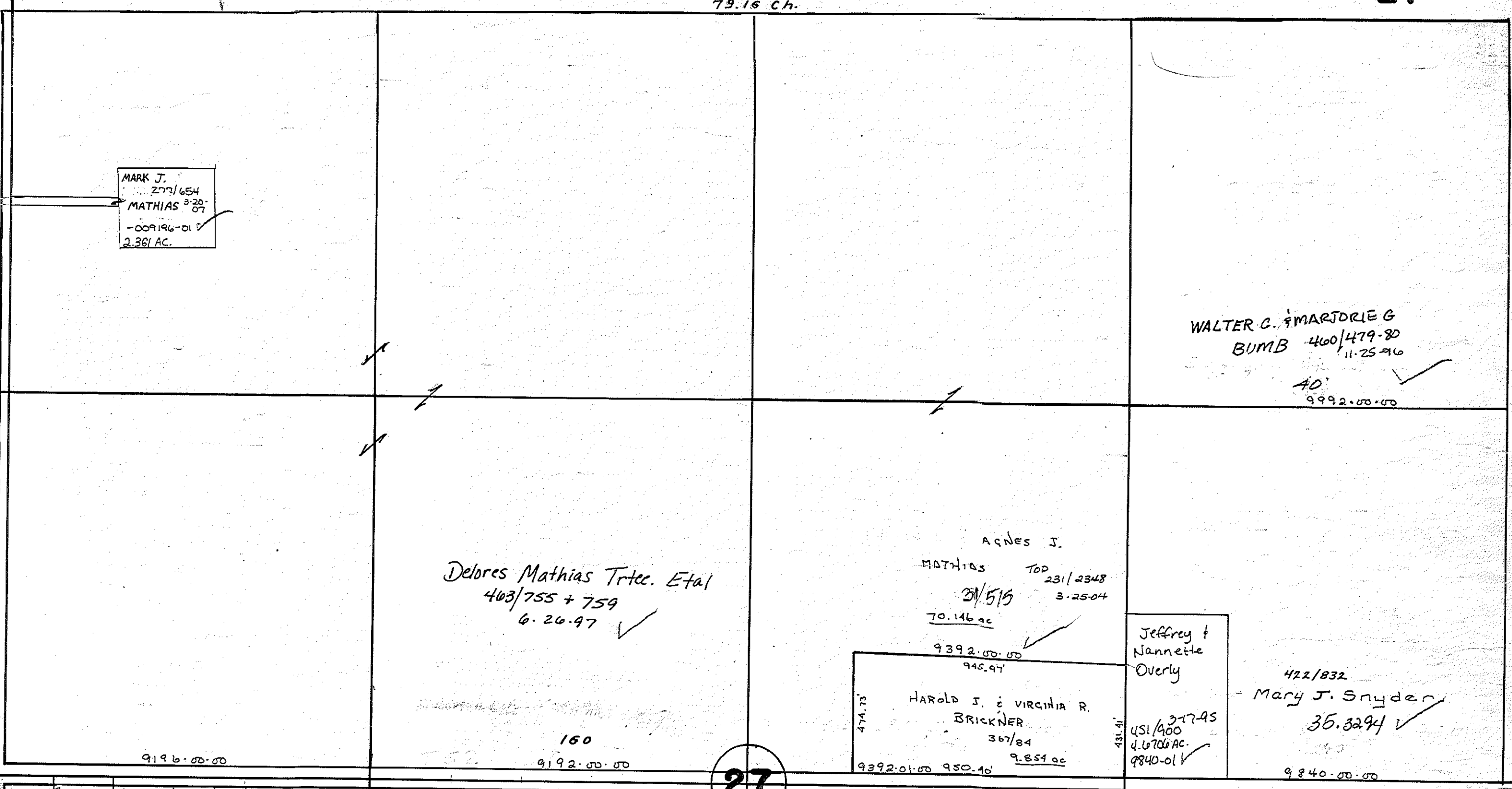
22.70 Ch.

Retired

# BIG SPRING TOWNSHIP

27

79.16 Ch.




C.R. 45  
V3, P209  
40' R/W

T.R.52

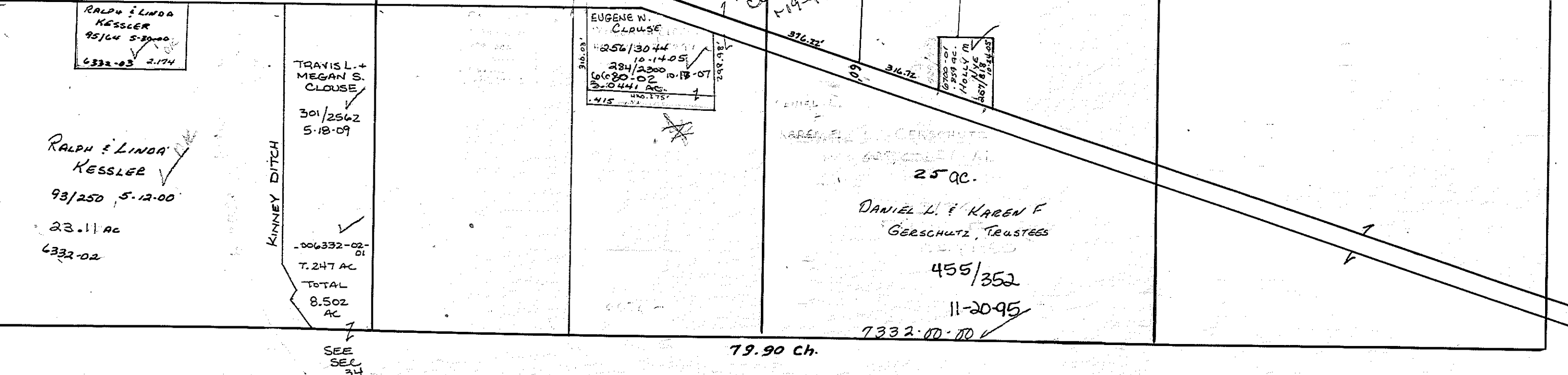
V2, P59, 322  
V5, P260  
40' R/W

27



C.R.59

V1, P193, 229  
60' R/W



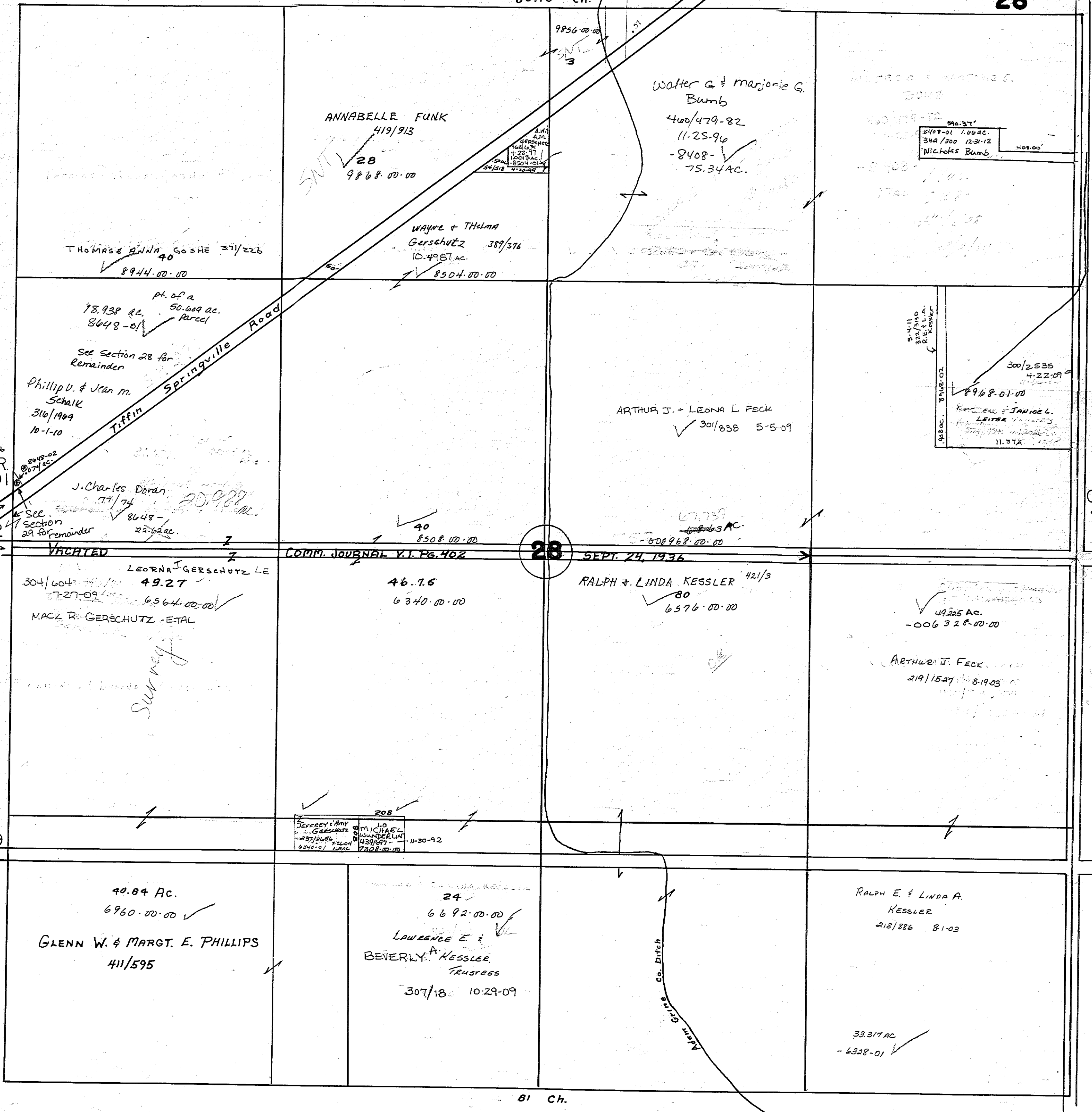
12/77

Retired

# BIG SPRING TOWNSHIP

28

80.16 Ch.



ANNABELLE FUNK  
419/913

9868.00.00

Walter G. & Marjorie G.  
Bumb  
4100/479-82  
11.25.96  
-8408-  
75.34 AC.

THOMAS & ANNA GOSHE 371/226  
8944.00.00

WAYNE + THelma  
Gerschütz 389/376  
10.4987 AC.  
8504.00.00

pt. of a  
50.609 ac.  
parcel  
78.938 ac.  
8648-01

Phillip V. & Jean M.  
Schalk  
316/1969  
10-1-10

J. Charles Doran  
77/74  
8648-  
23.62 ac.

ARTHUR J. + LEONA L FECK  
301/838 5-5-09

V2, P73  
V3, P16, 15, 16  
60' R/W  
CR. 591

V2, P59, 322  
V5, P260  
40' R/W  
T.R. 52

LEONA J. GERSCHUTZ LE  
304/604  
7-27-09  
6564.00.00  
MACK R. GERSCHUTZ - ETAL

46.75  
6340.00.00

RALPH + LINDA KESSLER 421/3  
80  
6576.00.00

49.225 AC.  
-006328.00.00

ARTHUR J. FECK  
219/1527 8-19-03

C.R. 59  
V1, P193, 229  
60' R/W

40.84 AC.  
6960.00.00  
GLENN W. & MARGT. E. PHILLIPS  
411/595

24  
6692.00.00  
LAWRENCE E. &  
BEVERLY A. KESSLER,  
TRUSTEES  
307/18 10-29-09

RALPH E. & LINDA A.  
KESSLER  
218/886 8-1-03

33.317 AC.  
-6328-01

81 Ch.

CR. 45  
V4, P423  
40' R/W

1/13/78

Retired

# BIG SPRING TOWNSHIP

80 ch.

T.R. 23 V2, P315 40' R/W

29

100'

Bowers Joint Co. ditch

13  
9144  
GERALD & ANNETTA MATHIAS  
425/623  
425/827

HERMAN & GERALDINE FREDRITZ TRUSTEES  
234/2272  
5-21-04  
7.11 AC.  
-8832-02

KJ & BL. TIELL  
99/539  
7-11-00  
8832-02 15

2.082 ac.  
8988-01  
Rodney Goske  
4-1-13  
349/742

Thomas & Anna Goske 371-226  
37.317  
8948

31.671 ac. part of a 50.609 ac. pc.  
8644-02

Phillip G. & Jean M. Schalk  
Thomas L. Goske 316/1969

V2, P73  
V6, P1-b, 15, 16  
60' R/W

C.R. 591

See Section 28 for remainder  
VACATED  
9/24/36

LUKE E. & M.L. WEINBERG TRUSTEES  
225/1597  
12-19-03  
76.46

Herman Fredritz & GERALDINE TRUSTEES  
70.26 AC.  
234/2272  
5-21-04

29

48  
440/287  
1-8-93  
ANN ZOELLER, ETAL  
439/524  
125/20  
JOHN WEAVER Joint  
261/1331 1-30-06

JOSEPH A. & BRONDA G. WEAVER  
166/545  
11-2-01  
16.961  
7296.02

Herman Fredritz, Trustee & GERALDINE 44.39  
6552  
234/2272  
5-21-04

Robert & Sharon Smith TRUSTEES  
440/493  
1-26-93  
81/173 12-29-99

440/287  
1-8-93

7.97

7.84

12  
1-8-93  
440/287

Robert J. Smith Farms LLC  
64-410  
313/292 TRUSTEES  
441/415  
4-5-93  
7036-00  
62.390 AC.

2008-01  
30.0944 AC.

SPRINGVILLE  
See P. #38

Shirley marns  
14 ac  
323/901  
5-17-11

81/173  
12-29-99

BRIAN & KATH HACKWORTH  
152/19  
3-2-01  
B.K. HACKWORTH  
164/895  
10-24-01  
3.9576 TOTAL AC.

6808  
21  
16-10-82  
GERALD & ANNETTA MATHIAS TRUSTEES

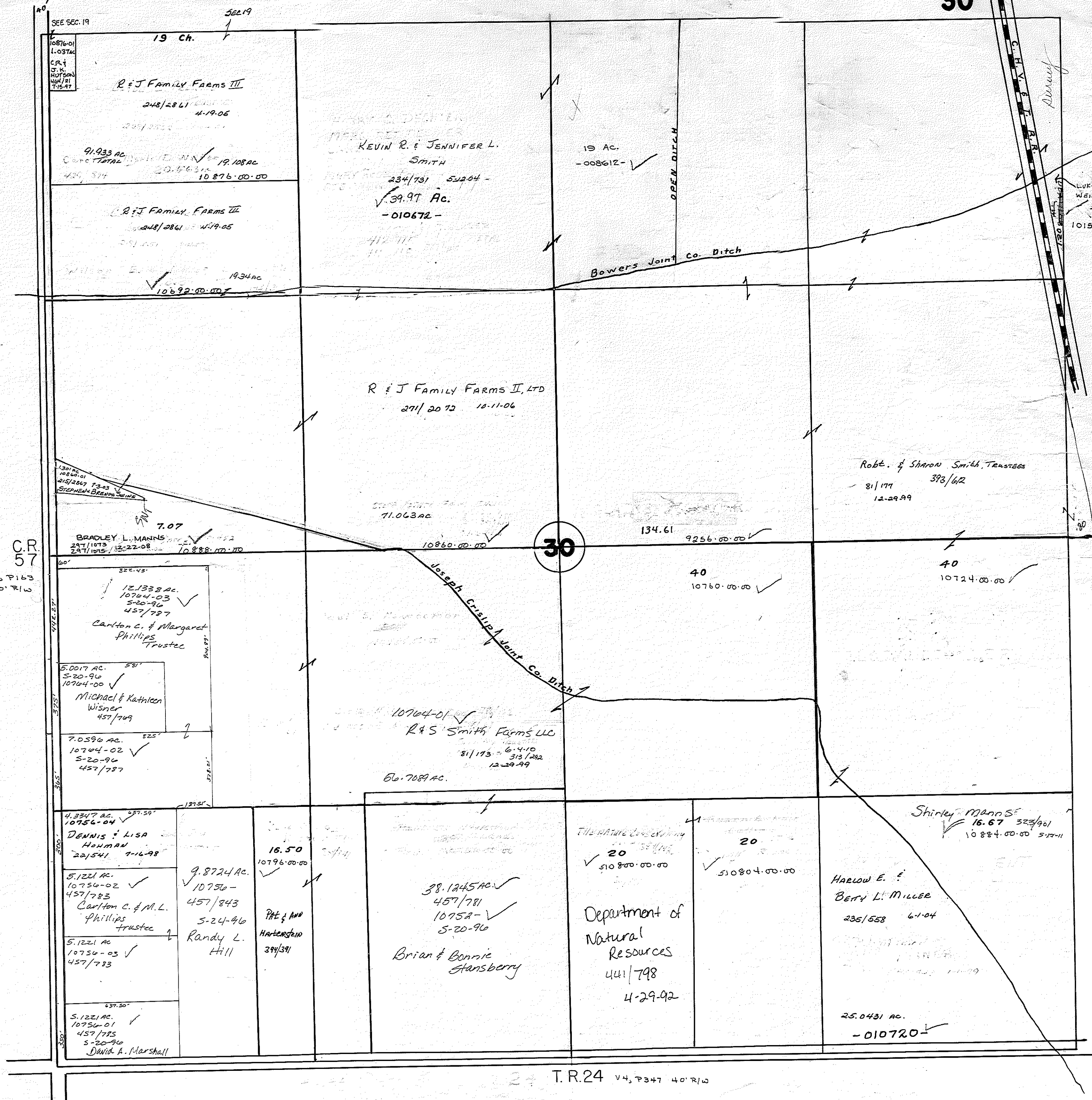
T.R. 24 79.68 ch.  
V4, P347 40' R/W

30576

Retired

# BIG SPRING TOWNSHIP

30



T.R. 24 V4, P347 40' R/W

12/77



BIG SPRING TOWNSHIP

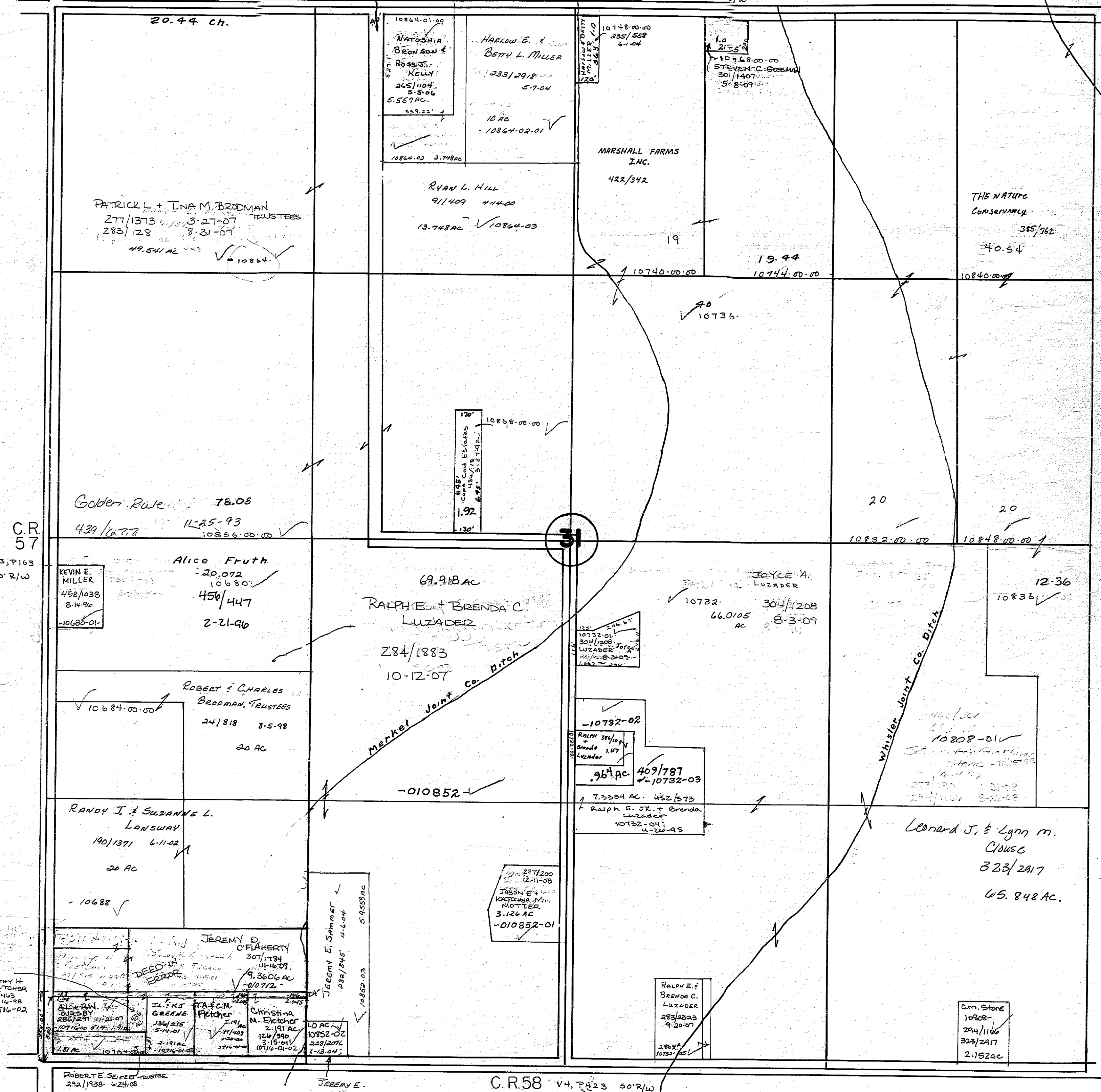
31

Retired

V2, P315 40' R/W

TR.23

TR.24 V4, P347 40' R/W



C.R. 57

V3, P163 40' R/W

31

C.R. 58 V4, P423 50' R/W

ROBERT E. SEIFER TRUSTEE 292/1938 6-24-08

JEREMY E. SAMMERT 282/1895 4-6-04

C.M. Stone 10208- 294/1166 323/2917 2.152 AC

TIMOTHY H. FLETCHER 22/143 7-16-98 -010716-02

ALAN BURBY 286/291 11-23-07 107100 512 1.91 AC

DEEDWIN ERARD 287/516 11-23-07 107100 512 1.91 AC

IL. F. J. GREENE 134/215 5-14-01 107100 512 1.91 AC

J.A.C.M. Fletcher 27/190 11-23-07 107100 512 1.91 AC

Christina M. Fletcher 2/191 AC 126/390 3-15-01 107100 512 1.91 AC

10 AC 10852-02 228/2076 1-13-04

JASON E. KATRINA M. NOTTER 3.126 AC -010852-01

Ralph E. & Brenda C. Luzader 1.07 AC 409/787 10732-03

JOYCE A. LUZADER 304/1208 8-3-09 66.0105 AC

10852-00 130' 1.92

10740.00.00 10744.00.00

MARSHALL FARMS INC. 422/342

10748.00.00 235/558 6-1-04

Ralph E. & Brenda C. Luzader 293/2323 9-20-07

Ralph E. & Brenda C. Luzader 10732-04 4-20-05

10732-01 304/1208 LUZADER 10732-02

10736

19

10748.00.00 235/558 6-1-04

10748.00.00 235/558 6-1-04

STEVEN C. GOOSMAN 301/1407 5-8-07

19.44

20

10732-01 304/1208 LUZADER 10732-02

10732-03 409/787

10732-04 4-20-05

2.962 AC 10732-05

10748.00.00 235/558 6-1-04

STEVEN C. GOOSMAN 301/1407 5-8-07

19.44

20

10732-01 304/1208 LUZADER 10732-02

10732-03 409/787

10732-04 4-20-05

2.962 AC 10732-05

10748.00.00 235/558 6-1-04

STEVEN C. GOOSMAN 301/1407 5-8-07

19.44

20

10732-01 304/1208 LUZADER 10732-02

10732-03 409/787

10732-04 4-20-05

2.962 AC 10732-05

10748.00.00 235/558 6-1-04

STEVEN C. GOOSMAN 301/1407 5-8-07

19.44

20

10732-01 304/1208 LUZADER 10732-02

10732-03 409/787

10732-04 4-20-05

2.962 AC 10732-05

10748.00.00 235/558 6-1-04

STEVEN C. GOOSMAN 301/1407 5-8-07

19.44

20

10732-01 304/1208 LUZADER 10732-02

10732-03 409/787

10732-04 4-20-05

2.962 AC 10732-05

THE NATURE CONSERVANCY 365/762 40.54

10832-00 10848-00-00

10832-01 12-36

Leonard J. & Lynn M. Claus 323/2917 65.848 AC

2.152 AC

ROBERT E. SEIFER TRUSTEE 292/1938 6-24-08

JEREMY E. SAMMERT 282/1895 4-6-04

C.M. Stone 10208- 294/1166 323/2917 2.152 AC

TIMOTHY H. FLETCHER 22/143 7-16-98 -010716-02

ALAN BURBY 286/291 11-23-07 107100 512 1.91 AC

DEEDWIN ERARD 287/516 11-23-07 107100 512 1.91 AC

IL. F. J. GREENE 134/215 5-14-01 107100 512 1.91 AC

J.A.C.M. Fletcher 27/190 11-23-07 107100 512 1.91 AC

Christina M. Fletcher 2/191 AC 126/390 3-15-01 107100 512 1.91 AC

10 AC 10852-02 228/2076 1-13-04

JASON E. KATRINA M. NOTTER 3.126 AC -010852-01

Ralph E. & Brenda C. Luzader 1.07 AC 409/787 10732-03

JOYCE A. LUZADER 304/1208 8-3-09 66.0105 AC

10852-00 130' 1.92

10740.00.00 10744.00.00

MARSHALL FARMS INC. 422/342

10748.00.00 235/558 6-1-04

Ralph E. & Brenda C. Luzader 293/2323 9-20-07

Ralph E. & Brenda C. Luzader 10732-04 4-20-05

10732-01 304/1208 LUZADER 10732-02

10736

19

10748.00.00 235/558 6-1-04

10748.00.00 235/558 6-1-04

STEVEN C. GOOSMAN 301/1407 5-8-07

19.44

20

10732-01 304/1208 LUZADER 10732-02

10732-03 409/787

10732-04 4-20-05

2.962 AC 10732-05

10748.00.00 235/558 6-1-04

STEVEN C. GOOSMAN 301/1407 5-8-07

19.44

20

10732-01 304/1208 LUZADER 10732-02

10732-03 409/787

10732-04 4-20-05

2.962 AC 10732-05

10748.00.00 235/558 6-1-04

STEVEN C. GOOSMAN 301/1407 5-8-07

19.44

20

10732-01 304/1208 LUZADER 10732-02

10732-03 409/787

10732-04 4-20-05

2.962 AC 10732-05

10748.00.00 235/558 6-1-04

STEVEN C. GOOSMAN 301/1407 5-8-07

19.44

20

10732-01 304/1208 LUZADER 10732-02

10732-03 409/787

10732-04 4-20-05

2.962 AC 10732-05

10748.00.00 235/558 6-1-04

STEVEN C. GOOSMAN 301/1407 5-8-07

19.44

20

10732-01 304/1208 LUZADER 10732-02

10732-03 409/787

10732-04 4-20-05

2.962 AC 10732-05

THE NATURE CONSERVANCY 365/762 40.54

10832-00 10848-00-00

10832-01 12-36

Leonard J. & Lynn M. Claus 323/2917 65.848 AC

2.152 AC

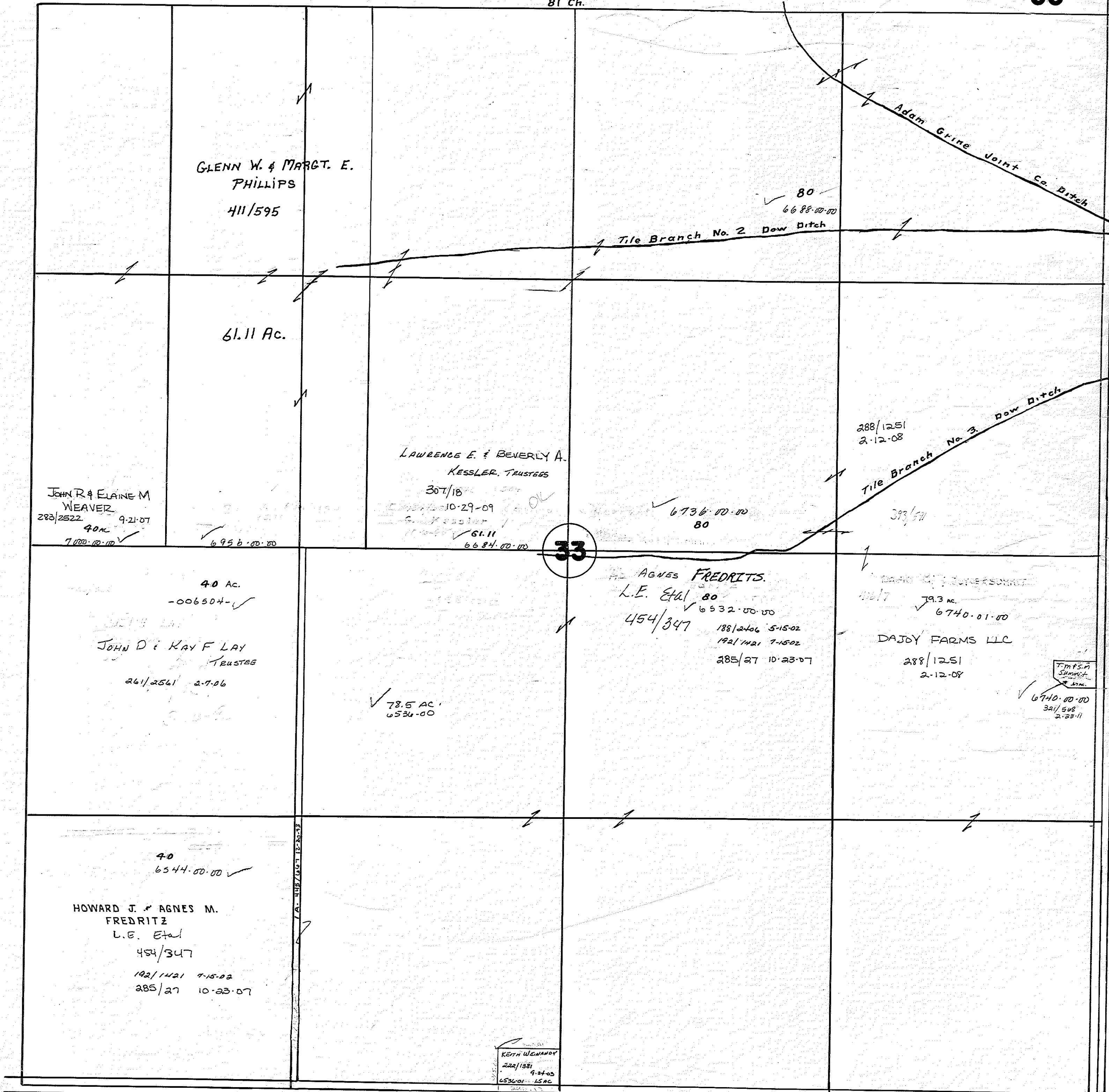


Retired

# BIG SPRING TOWNSHIP

33

81 Ch.



C.R. 45  
V4, P75  
40' R/W

C.R. 58 80 Ch.  
V3, P293 40' R/W

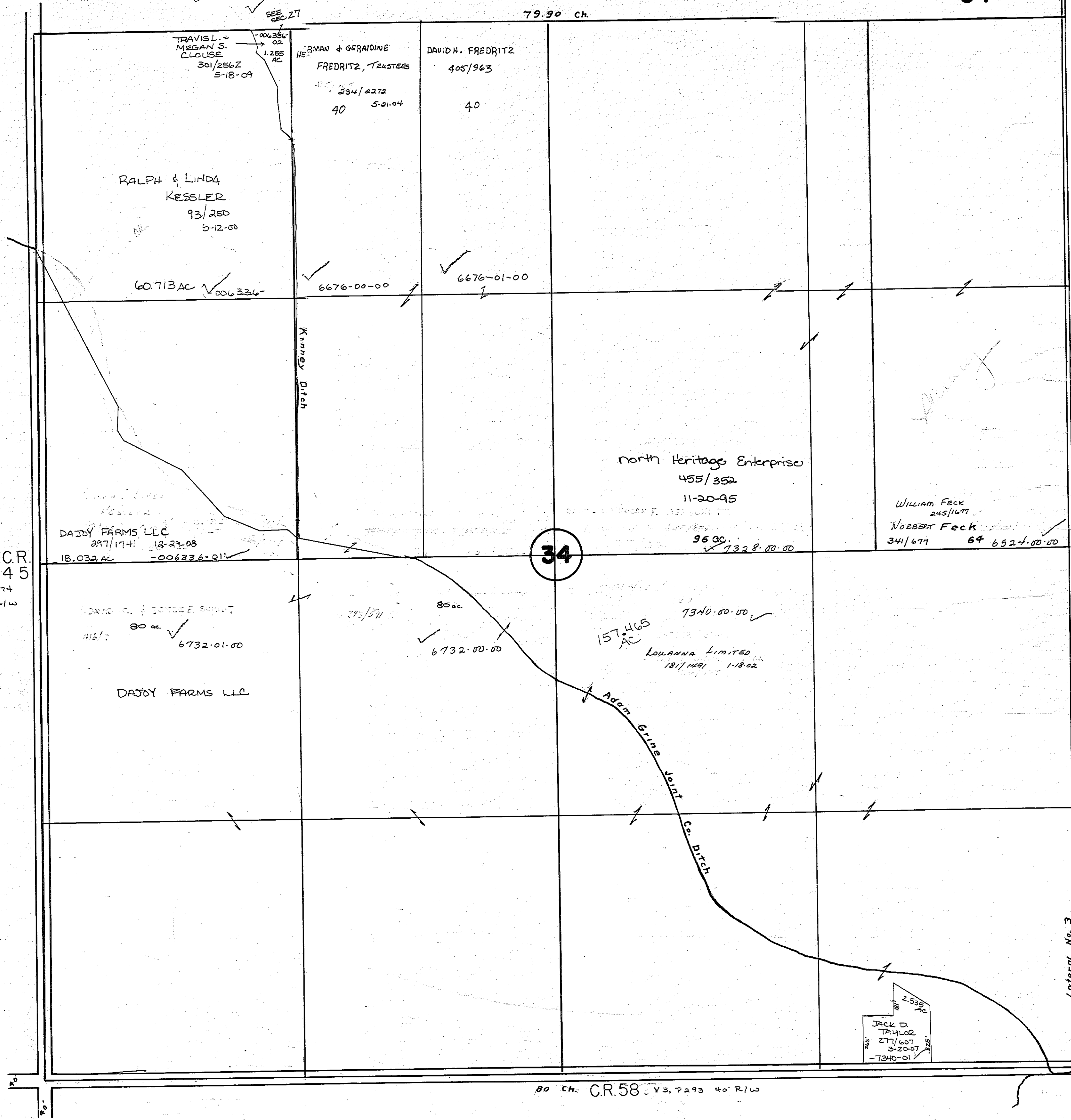
1/13/78

Retired

# BIG SPRING TOWNSHIP

34

79.90 ch.



SEE SEC 27  
 TRAVIS L. + MEGAN S. CLOUSE  
 301/256Z  
 5-18-09  
 1.255 AC

EDMAN + GERARDINE  
 FREDRITZ, TRUSTEES  
 334/2272  
 40 5-21-04

DAVID H. FREDRITZ  
 405/963  
 40

RALPH & LINDA  
 KESSLER  
 93/250  
 5-12-00

60.713 AC ✓ 006336-

6676-00-00 ✓

6676-01-00 ✓

Kinney Ditch

north Heritage Enterprise  
 455/352  
 11-20-95  
 96 AC ✓  
 7328-00-00 ✓

William Feck  
 245/1677 ✓  
 NoBERT Feck  
 341/677 ✓ 64 6524-00-00 ✓

DAJBY FARMS, LLC  
 297/1741 13-29-08  
 18.032 AC -006336-01 ✓

34

DAJBY FARMS, LLC  
 80 ac ✓  
 6732-01-00 ✓

80 ac ✓  
 6732-00-00 ✓

157.465 AC ✓  
 LOUANNA LIMITED  
 181/1491 1-18-02 ✓  
 7340-00-00 ✓

Adam Glize Joint Co. Ditch

DAJBY FARMS, LLC

JACK D. TAYLOR  
 271/607  
 3-20-07  
 7340-01 ✓

Lateral No. 3

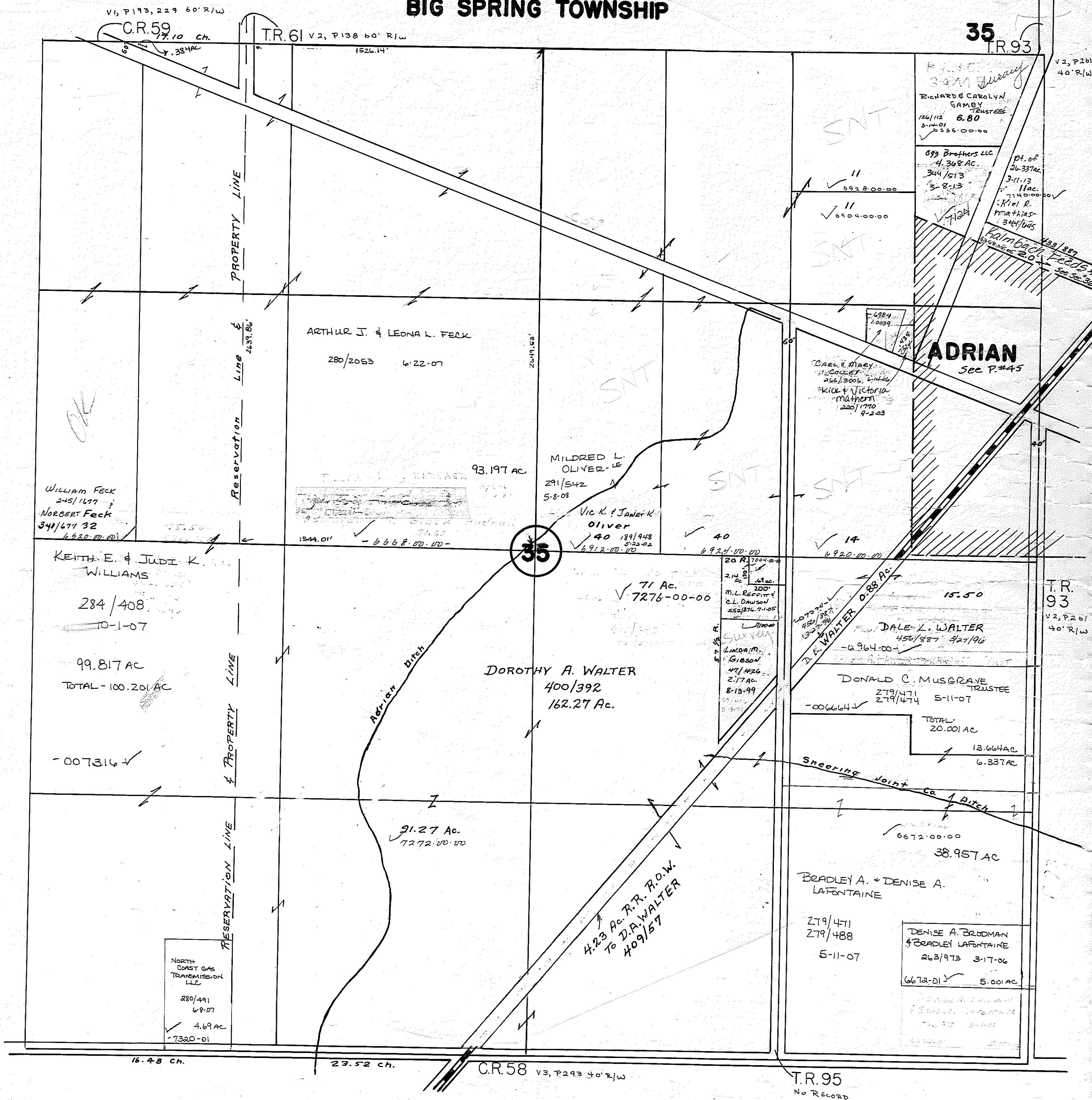
80 ch. C.R. 58 V3, P293 40' R/W

12/77

C.R. 45  
 V4, P74  
 40' R/W

**BIG SPRING TOWNSHIP**

*Retired*



C.R. 59  
V1, P193, 229 60' R/W  
17.10 ch.

T.R. 61 V2, P138 60' R/W  
1526.14'

**35**  
T.R. 93

V2, P261  
40' R/W

RESERVATION LINE & PROPERTY LINE  
4351.86'

ARTHUR J. & LEONA L. FECK  
280/2053 6-22-07

OK  
WILLIAM FECK  
245/1277  
NORBERT FECK  
341/671 32  
6-22-07-00

KEITH E. & JUDI K. WILLIAMS  
284/408  
10-1-07  
99.817 AC  
TOTAL - 100.201 AC  
-007316 ✓

MILDRED L. OLIVER - LE  
291/542  
5-8-08  
Vic. K. & Janet K. OLIVER  
40 189/948  
9-22-02  
6912-00-00

**35**

DOROTHY A. WALTER  
400/392  
162.27 Ac.

71 Ac.  
7276-00-00

Adriatic Ditch

91.27 Ac.  
7272-00-00

4.23 Ac. R.R. ROW.  
to D.A. WALTER  
409/57

DALE L. WALTER  
456/887 3-27-96  
-6964-00-00

DONALD C. MUSGRAVE TRUSTEE  
279/471 5-11-07  
279/474  
-006664 ✓  
TOTAL: 20.001 AC  
13.664 AC  
6.337 AC

BRADLEY A. + DENISE A. LAFONTAINE  
279/471  
279/488  
5-11-07

DENISE A. BRODMAN & BRADLEY LAFONTAINE  
263/973 3-17-06  
6672-01 ✓ 5.001 AC

NORTH COAST GAS TRANSMISSION LLC  
280/491  
6-8-07  
4.69 AC  
7320-01

16.48 ch.

27.52 ch.

C.R. 58 V3, P293 40' R/W

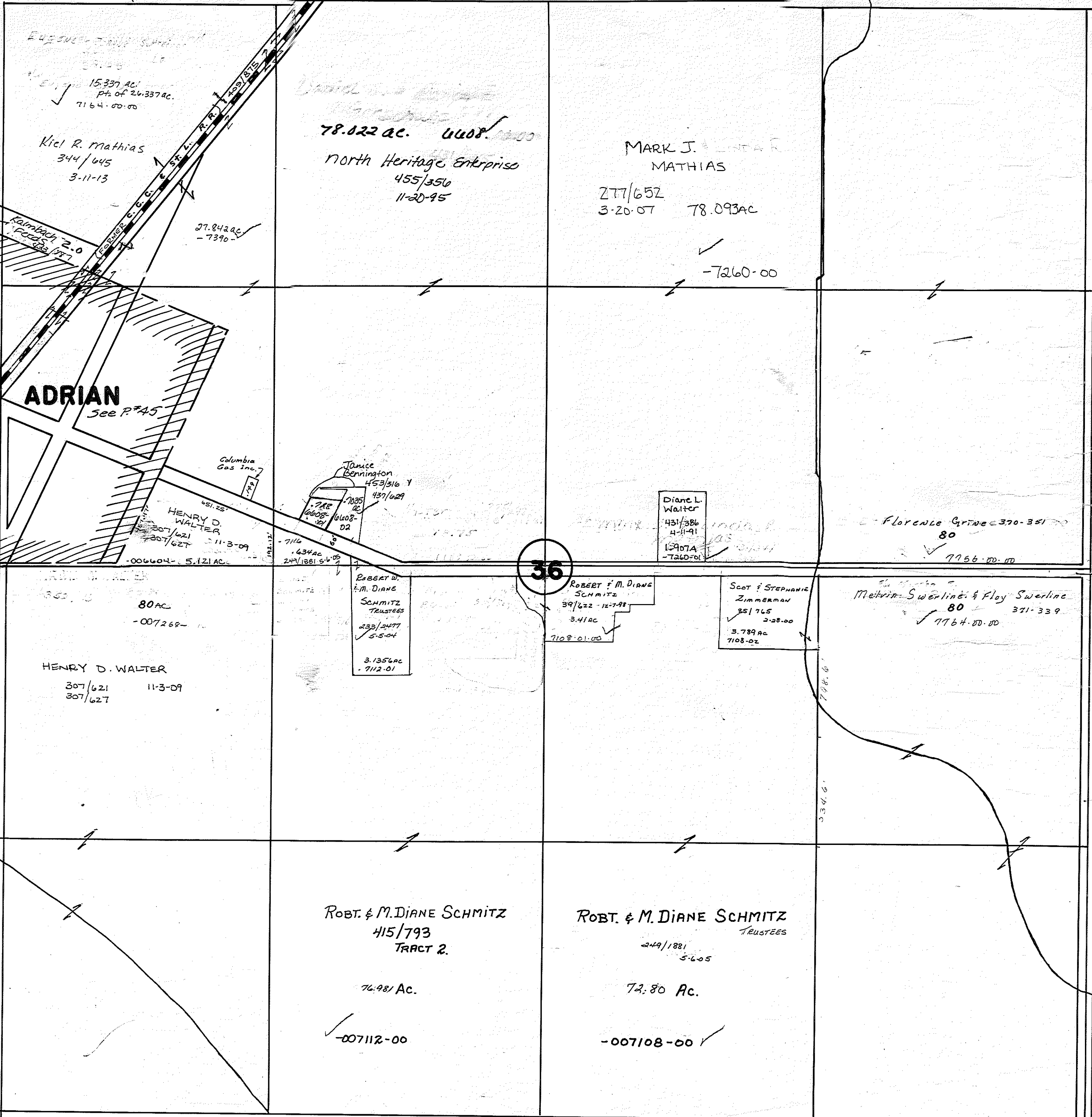
T.R. 95  
No Record

5/2/78

BIG SPRING TOWNSHIP

36

Retired



ADRIAN

36

C.R. 59

T.R. 97

T.R. 93

V2, P261  
40' R/W

V1, P193, 229  
60' R/W

V2, P239  
40' R/W

15.337 ac.  
Prt. of 24.337 ac.  
7164.00.00

Kiel R. Mathias  
344/645  
3-11-13

78.822 ac. 455/356  
North Heritage Enterprise  
455/356  
11-20-95

MARK J. MATHIAS  
277/652  
3-20-07 78.093 ac.

ADRIAN  
See P#45

HENRY D. WALTER  
307/621  
307/627  
11-3-09

JONICE DENNINGTON  
453/516 Y  
427/629

ROBERT & M. DIANE SCHMITZ TRUSTEES  
415/793  
433/2477  
5-5-04  
3.1356 ac.  
7112.01

Diane L. Walter  
431/386  
4-11-91  
12907A  
-TALD-01

Florence Grinde 370-351  
80  
7756.00.00

80 ac.  
-007268-  
HENRY D. WALTER  
307/621 11-3-09  
307/627

ROBT. & M. DIANE SCHMITZ  
415/793  
TRACT 2.  
76.981 Ac.  
-007112-00

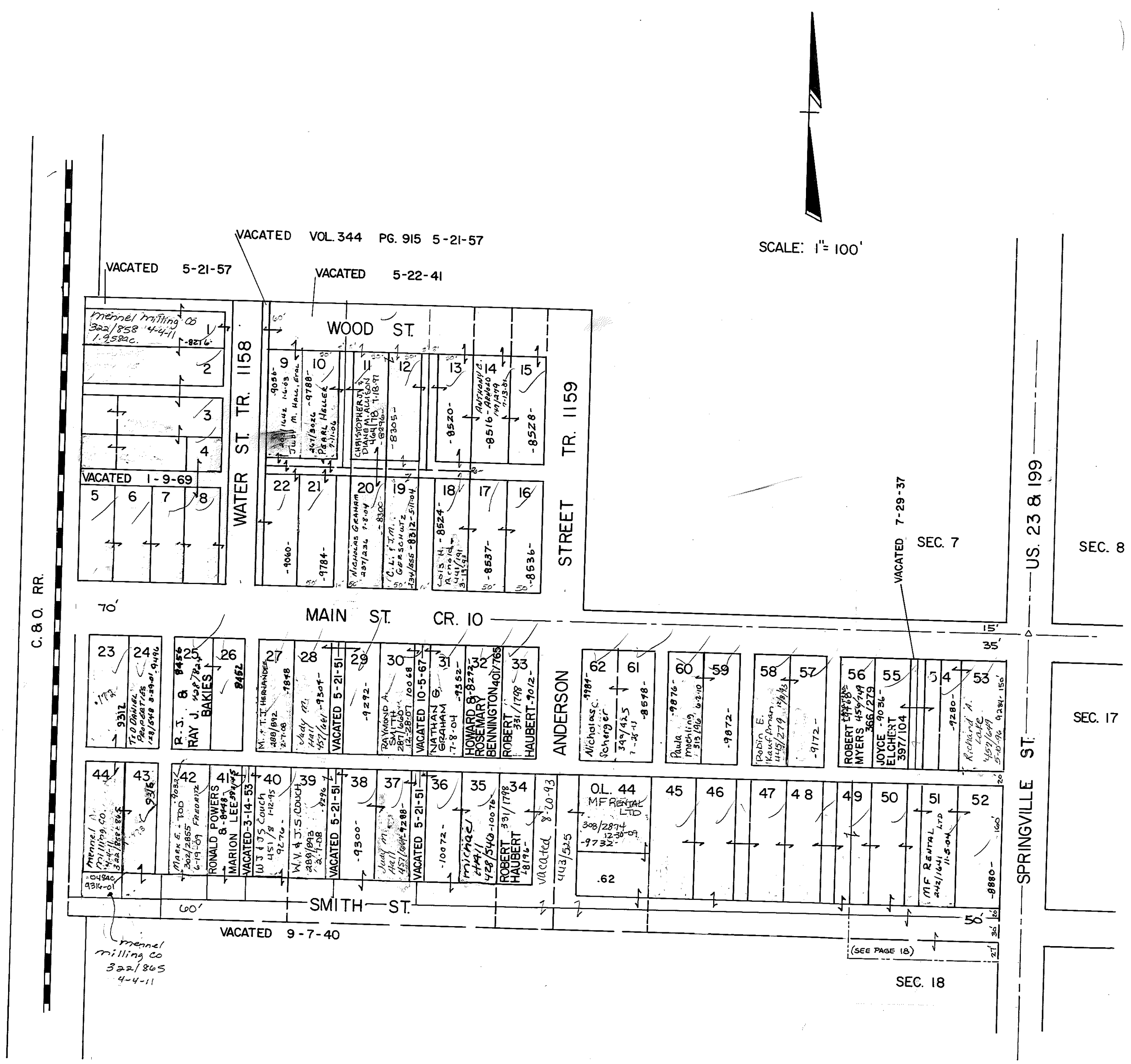
ROBT. & M. DIANE SCHMITZ TRUSTEES  
415/793  
5-6-05  
72.80 Ac.  
-007108-00

Scot & Stephanie Zimmerman  
351/765  
2-28-00  
3.789 ac.  
7108.02

Metvira Swerline & Floy Swerline  
80  
371-339  
7764.00.00

Retired

PLAT BOOK 1, PAGE 1 ORIGINAL PLAT (RAILROAD TO ANDERSON STREET)  
PLAT BOOK 1, PAGE 40 WILLIAM SMITH 1ST ADDITION (ANDERSON STREET TO SPRINGVILLE STREET)



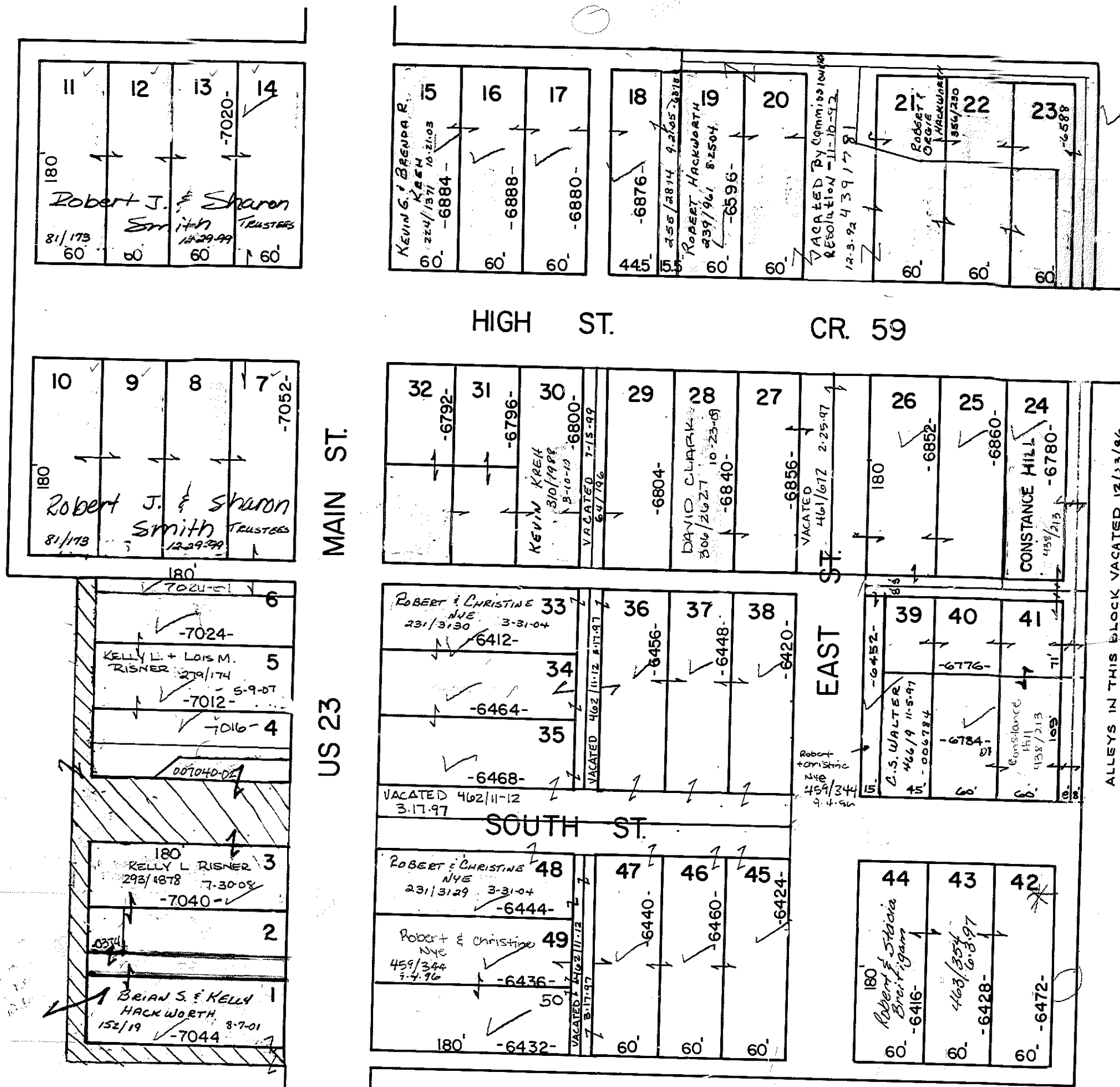


# SPRINGVILLE

PLAT BOOK VOL. 1, PAGE 6 (1834)

SEC. 29

SCALE: 1" = 100'



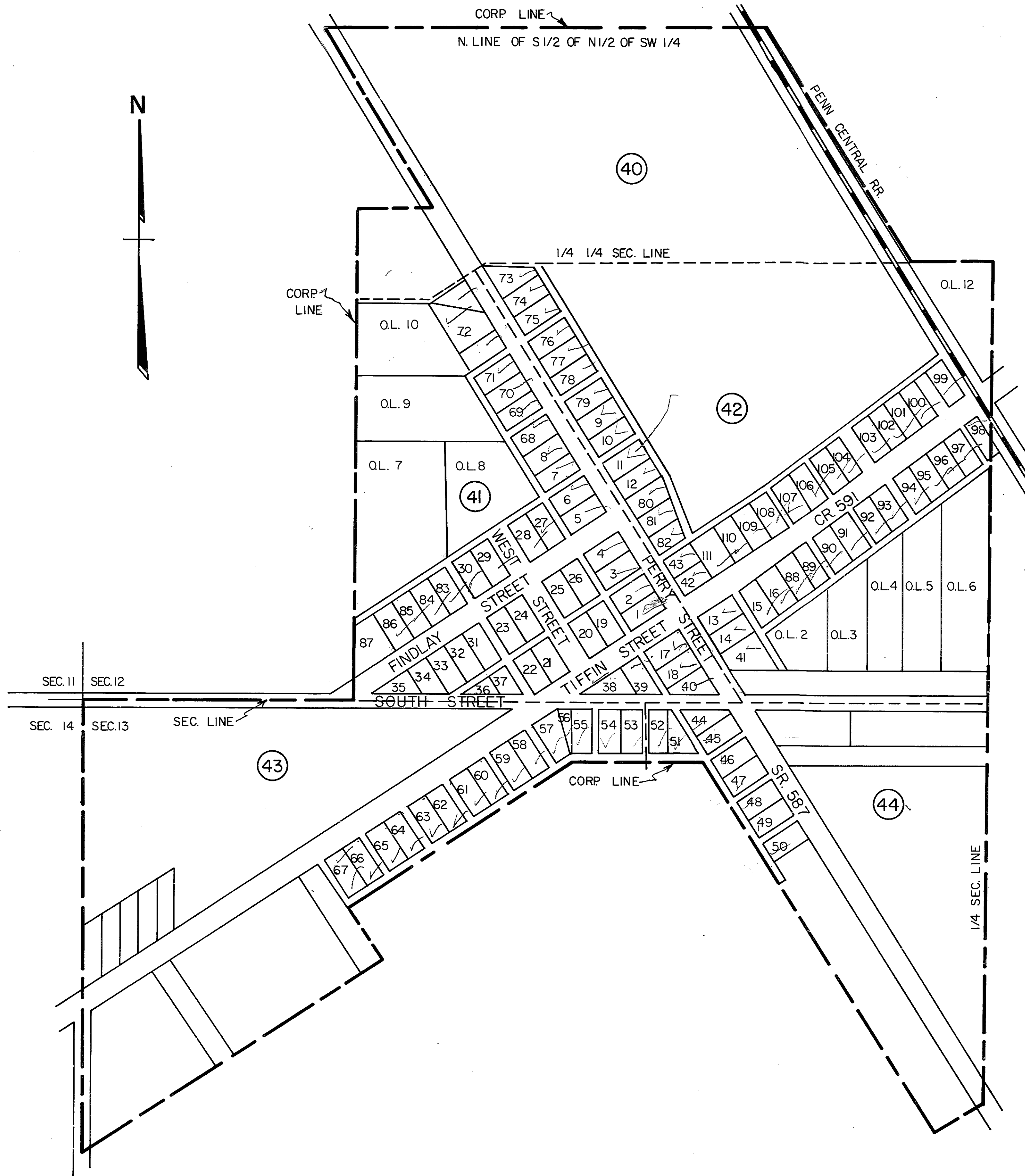
Hatched Alleys are Vacated per 4511722

ALLEYS IN THIS BLOCK VACATED 12/23/86 PER 412/561



Retired

NEW RIEGEL - R  
KEY MAP

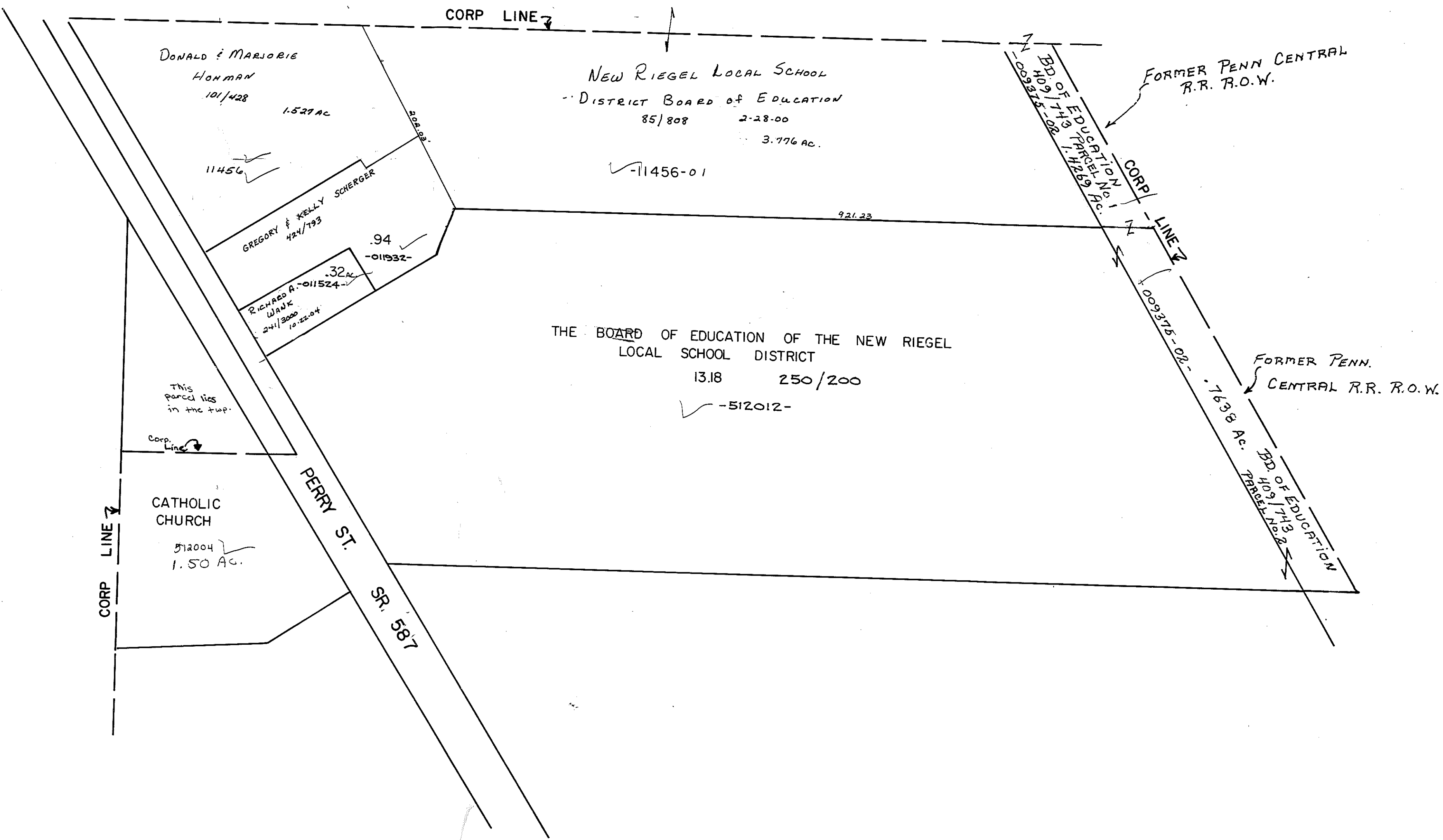


R

NEW RIEGEL - R

NW. PT.

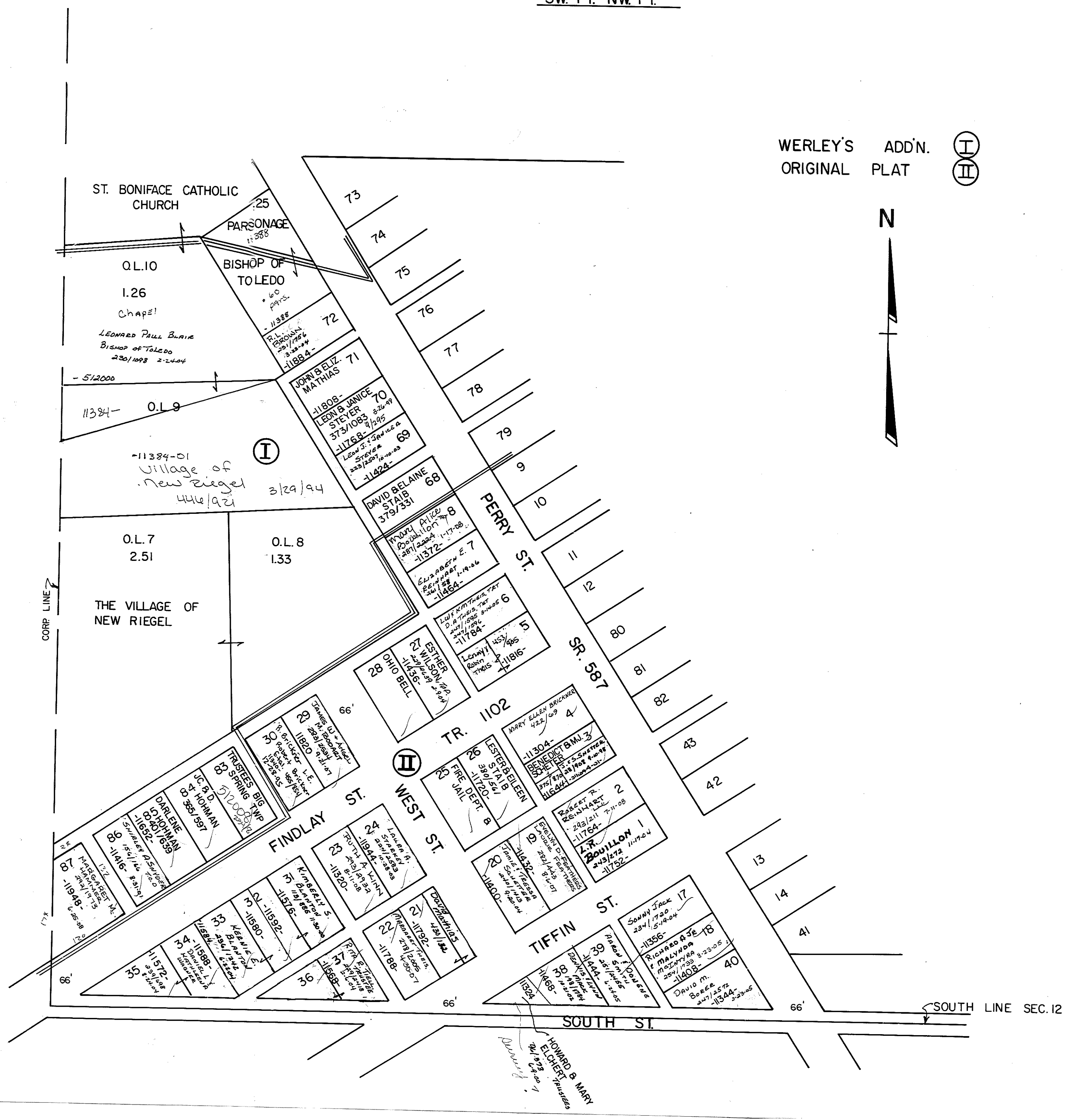
SCALE: 1" = 100'




NEW RIEGEL - R

SW. PT. NW. PT.

WERLEY'S ORIGINAL ADD'N. PLAT (I) (II)





# NEW RIEGEL - R

S.E. PT. N.W. PT.

WERLEY'S ADDITION  
WERLEY'S 2ND ADDITION  
ORIGINAL PLAT

I  
II  
III

BD. OF EDUCATION NEW RIEGEL SCHOOL DISTRICT



Thomas R. Boes  
320/2322 2-3-11  
13.23ac  
-11312-

O.L. 12  
CLOUSE SERVICE CENTER INC.  
404/561  
1.18  
-11292-

(A) THE TOLEDO & OHIO CENTRAL RAILROAD  
103/30

TIFFIN STREET

PERRY STREET

SOUTH ST.

CR. 591

SR. 587

CORP. LINE

66'

66'

O.L. 2  
O.L. 3  
O.L. 4  
O.L. 5  
O.L. 6

ROBERT & RITA KELBLEY  
.84  
409/1067

1.35 ac.  
Daniel + Catherine Spero  
11820-  
452/673

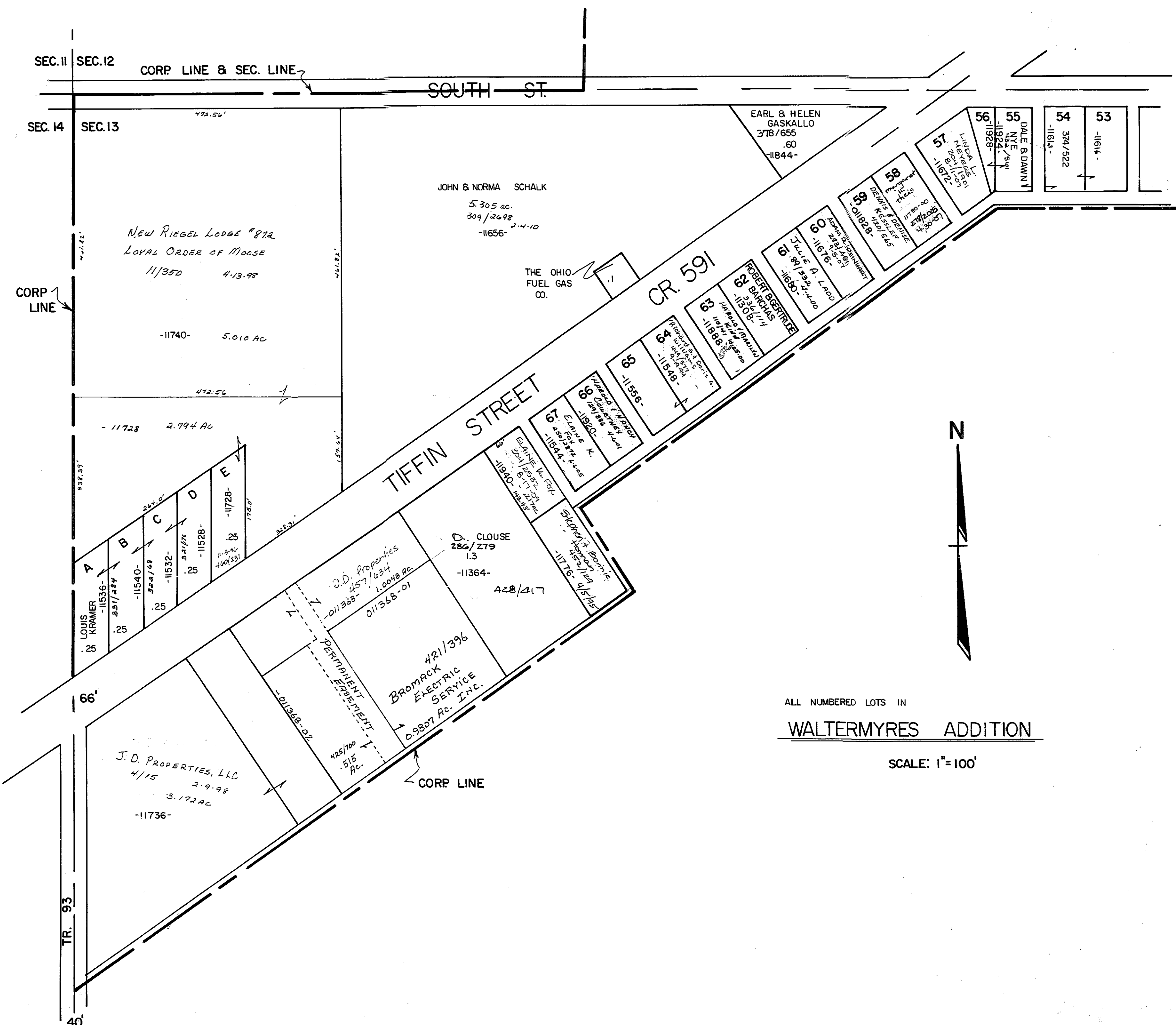
MARTIN & CLARA WELLY  
1.273 ac  
352/1009

.25  
11892  
.252  
11892  
.260

13  
14  
15  
16  
17  
18  
19  
20  
21  
22  
23  
24  
25  
26  
27  
28  
29  
30  
31  
32  
33  
34  
35  
36  
37  
38  
39  
40  
41  
42  
43  
44  
45  
46  
47  
48  
49  
50  
51  
52  
53  
54  
55  
56  
57  
58  
59  
60  
61  
62  
63  
64  
65  
66  
67  
68  
69  
70  
71  
72  
73  
74  
75  
76  
77  
78  
79  
80  
81  
82  
83  
84  
85  
86  
87  
88  
89  
90  
91  
92  
93  
94  
95  
96  
97  
98  
99  
100

NEW RIEGEL -R

SW. PT.

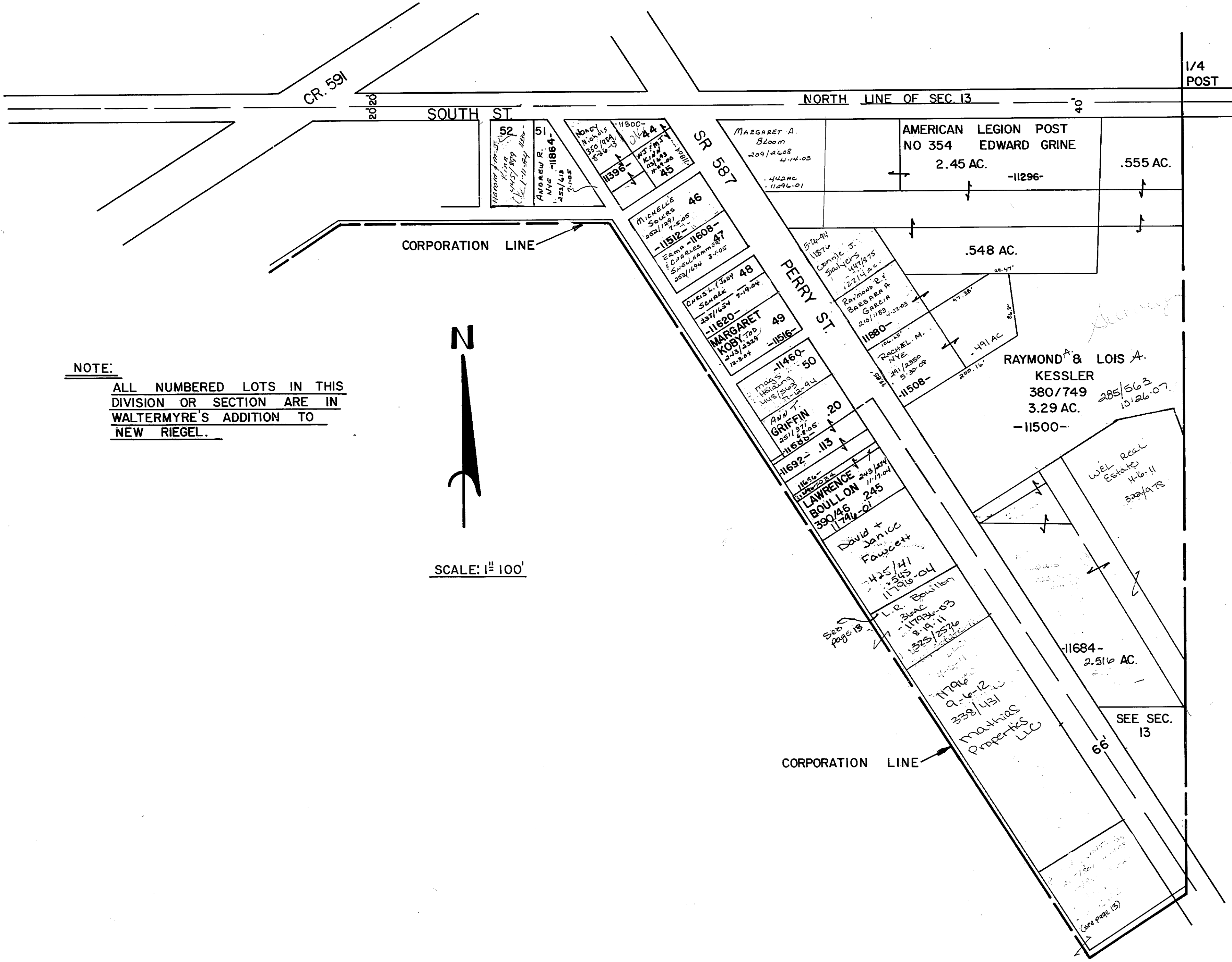


ALL NUMBERED LOTS IN  
**WALTERMYRES ADDITION**  
 SCALE: 1"=100'

Retired

NEW RIEGEL -R  
SE. PT.

BIG-SPRING TWP.

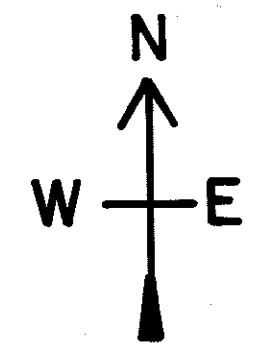


NOTE:  
 ALL NUMBERED LOTS IN THIS  
 DIVISION OR SECTION ARE IN  
 WALTERMYRE'S ADDITION TO  
 NEW RIEGEL.

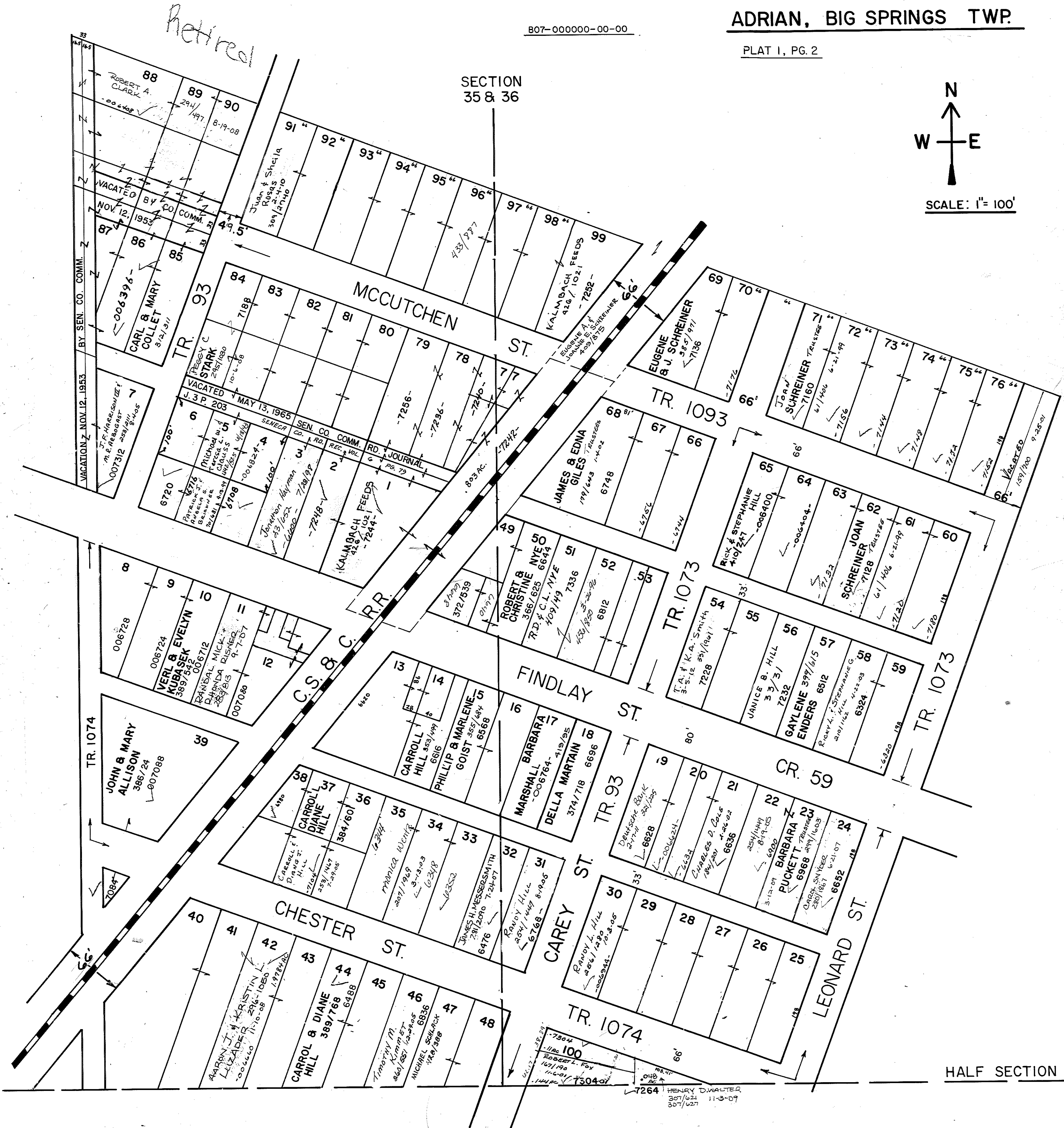


SCALE: 1" = 100'

SECTION 35 & 36



SCALE: 1" = 100'



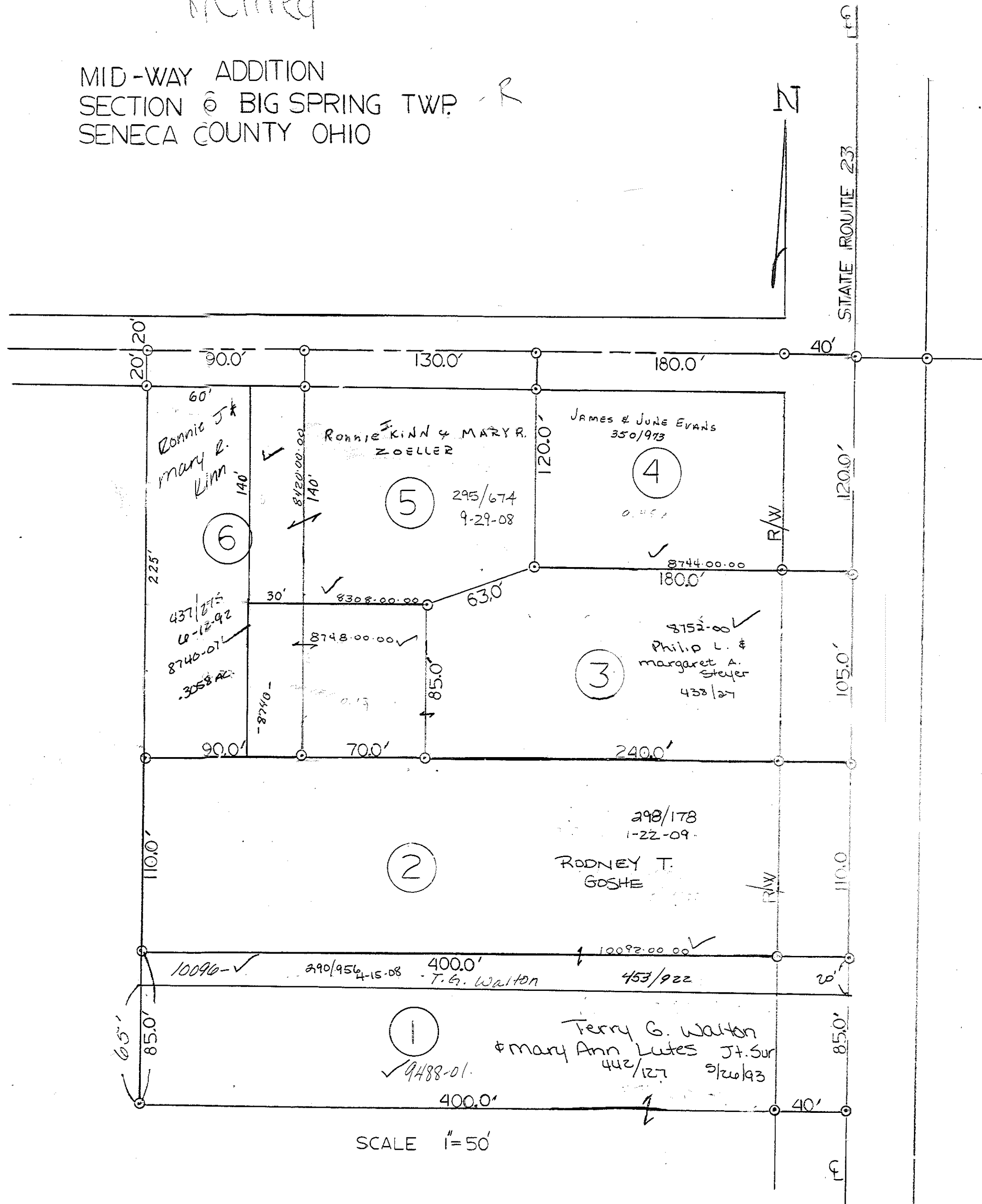
*Retired*

HALF SECTION LINE

Retired

46.

MID-WAY ADDITION  
SECTION 6 BIG SPRING TWP. R  
SENECA COUNTY OHIO



SCALE 1" = 50'

NOTE  
ALL LOTS OWNED  
BY THEODORE &  
MARILYN KAPLAN  
UNLESS  
OTHERWISE  
DESIGNATED

12/77